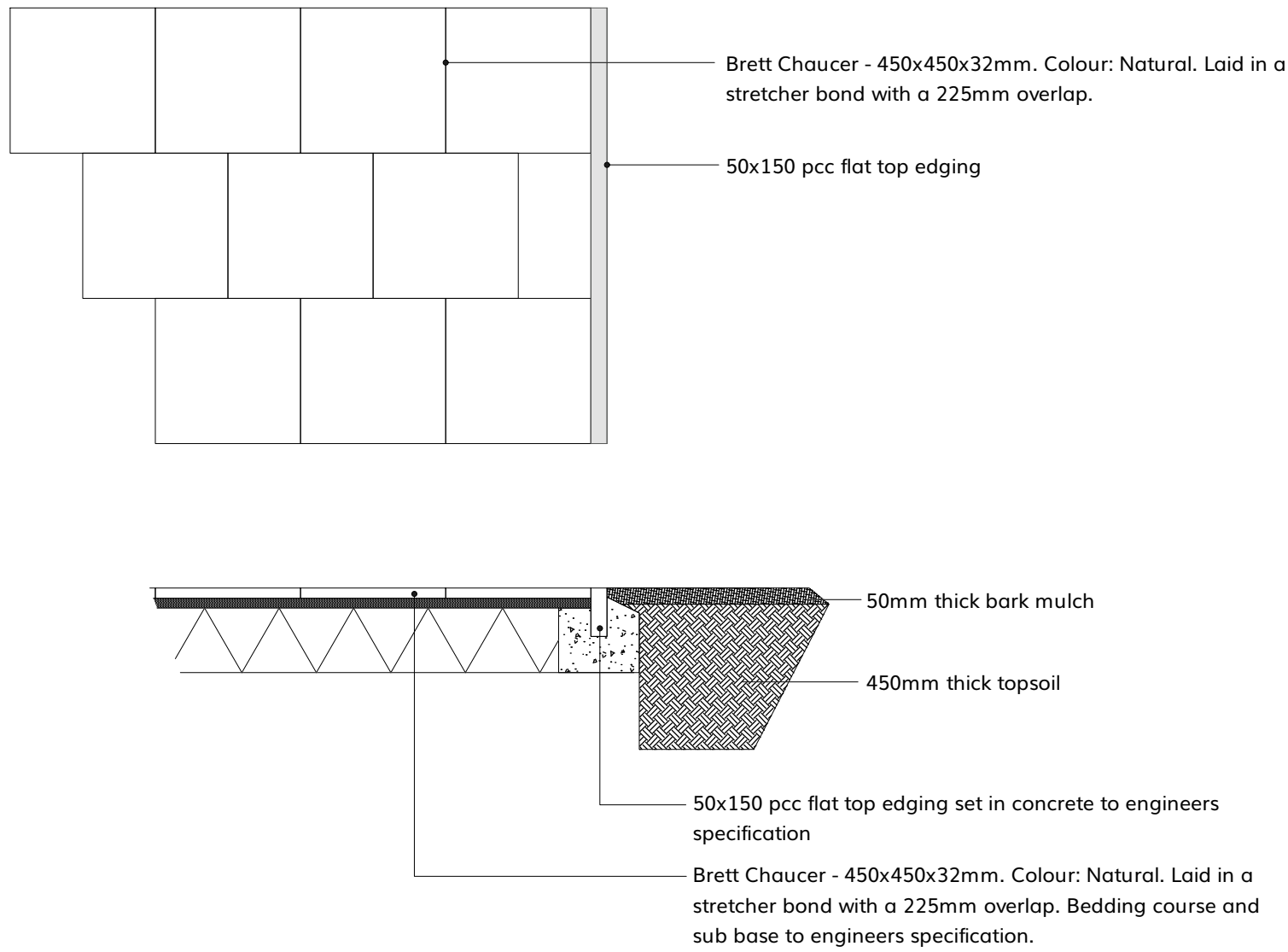
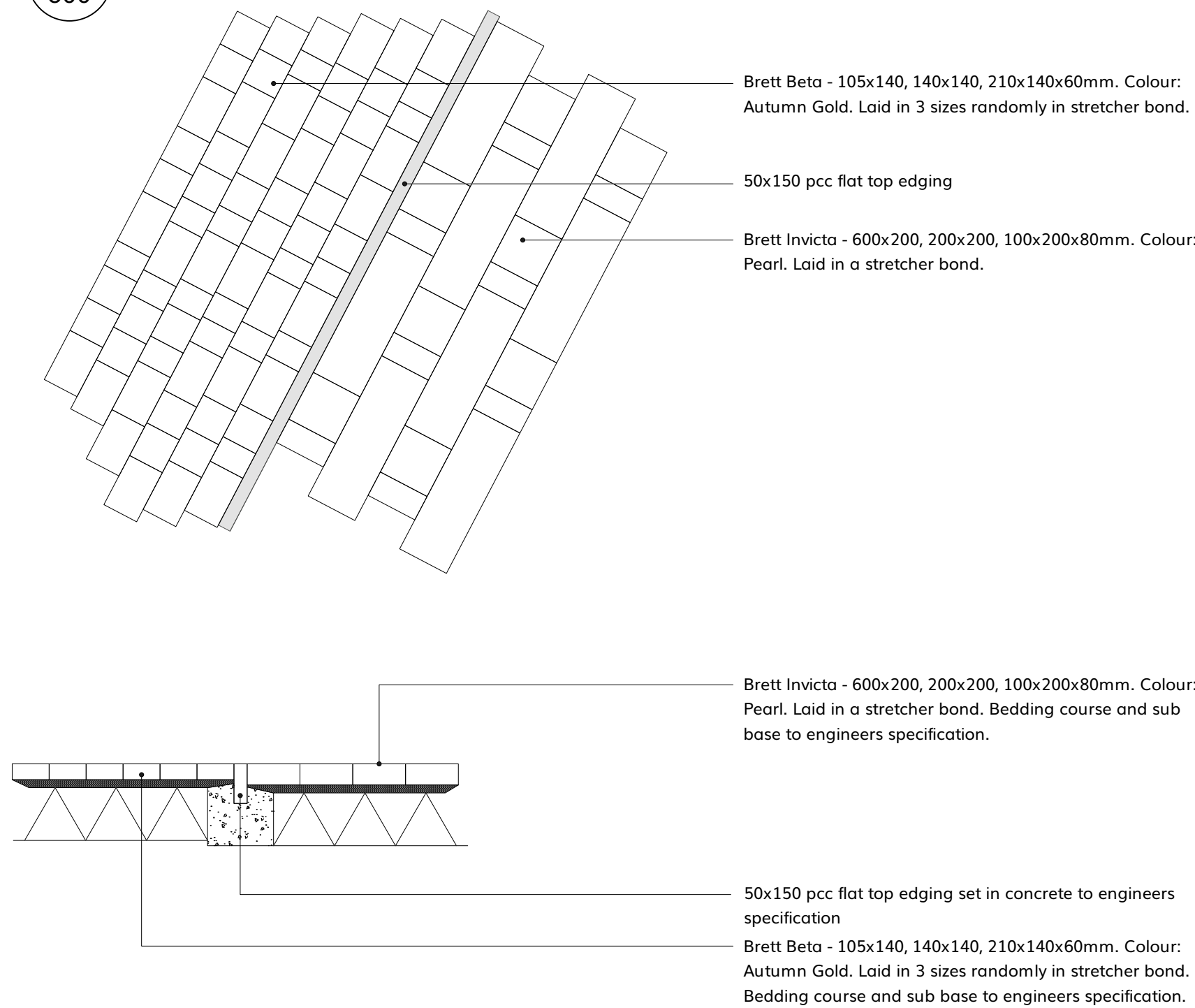


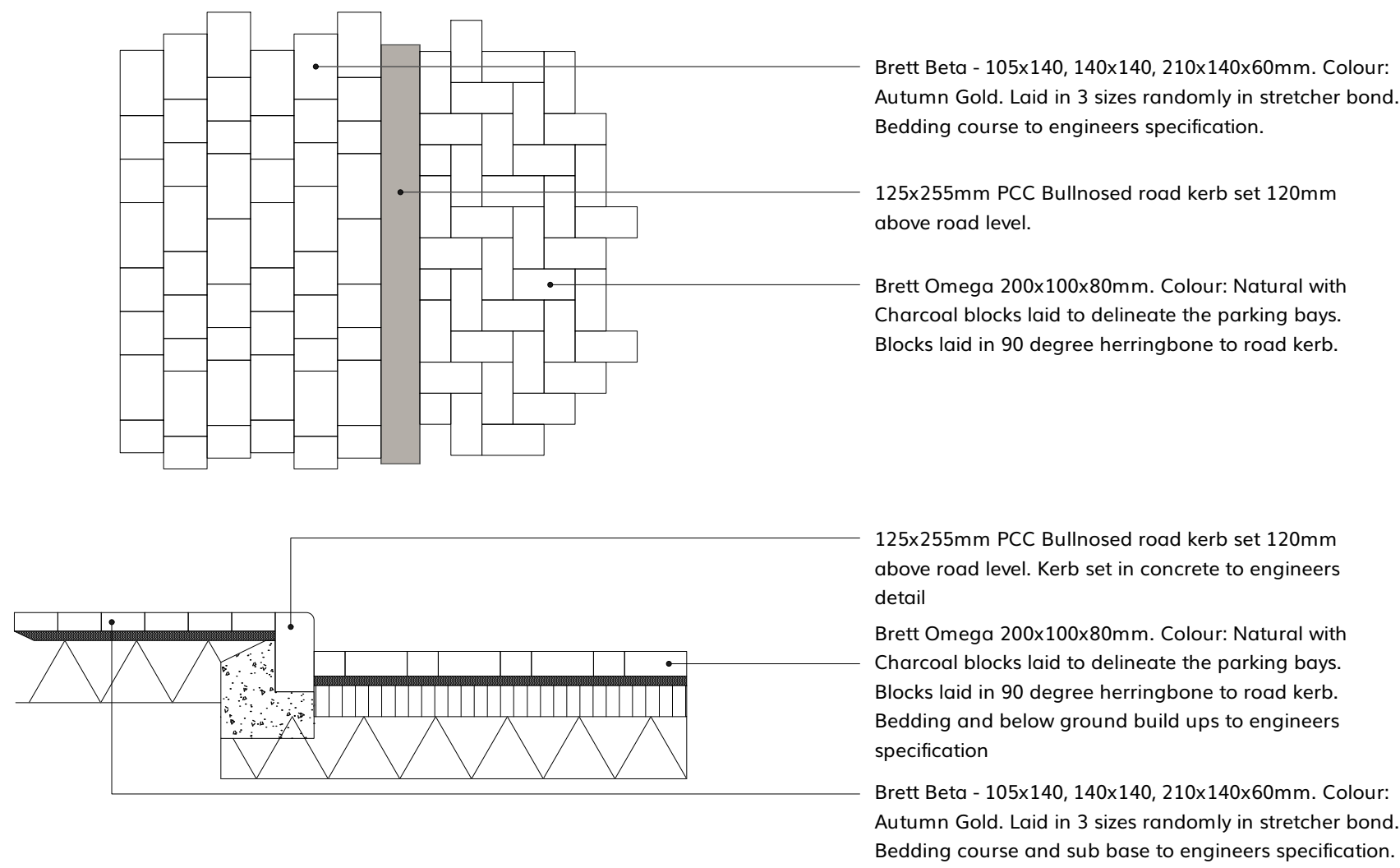
01  
500 Paving to Private Amenity Gardens  
Scale: 1:20



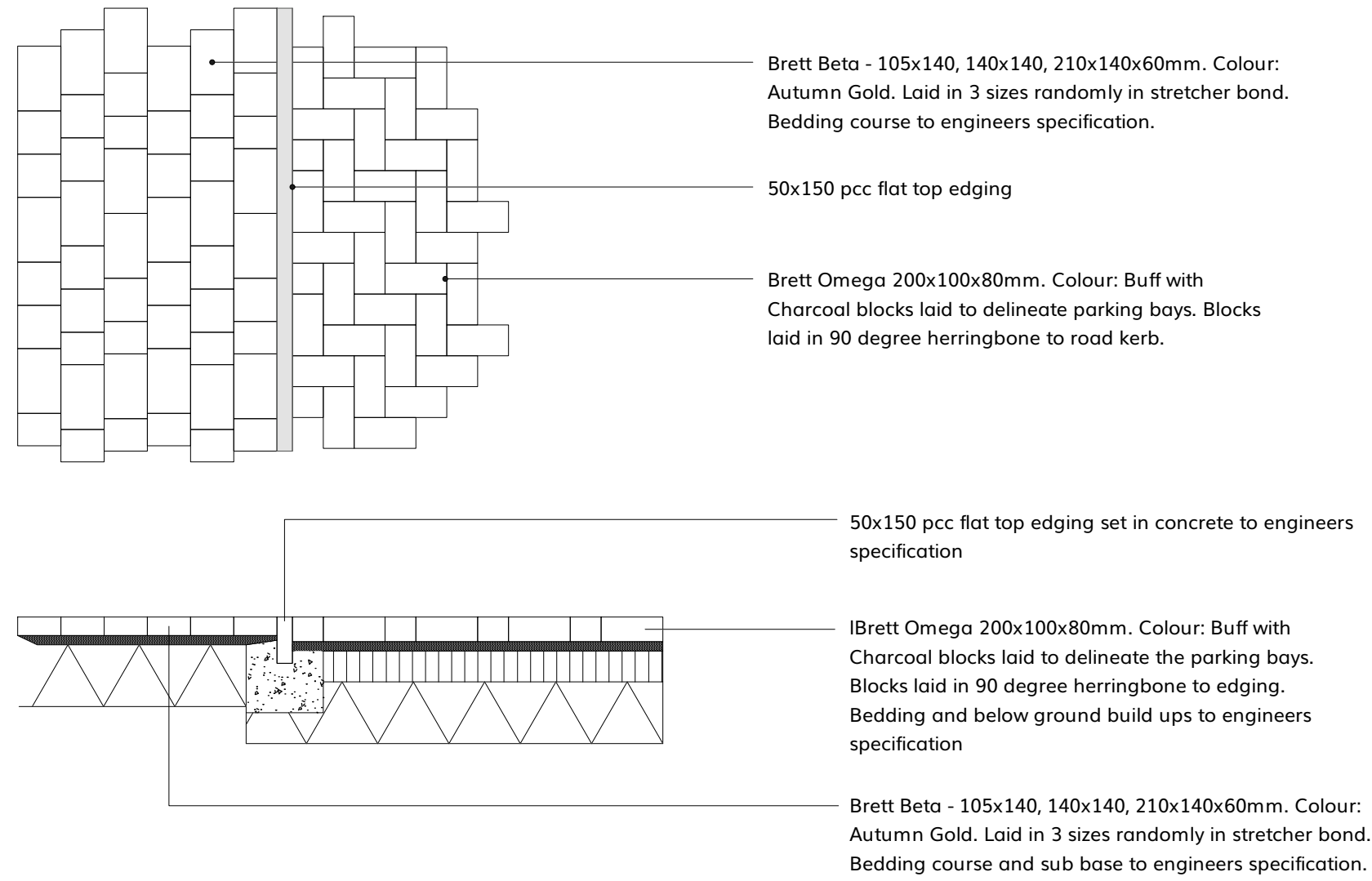
02  
500 Paving to Public Footpaths and Feature Paving  
Scale: 1:20



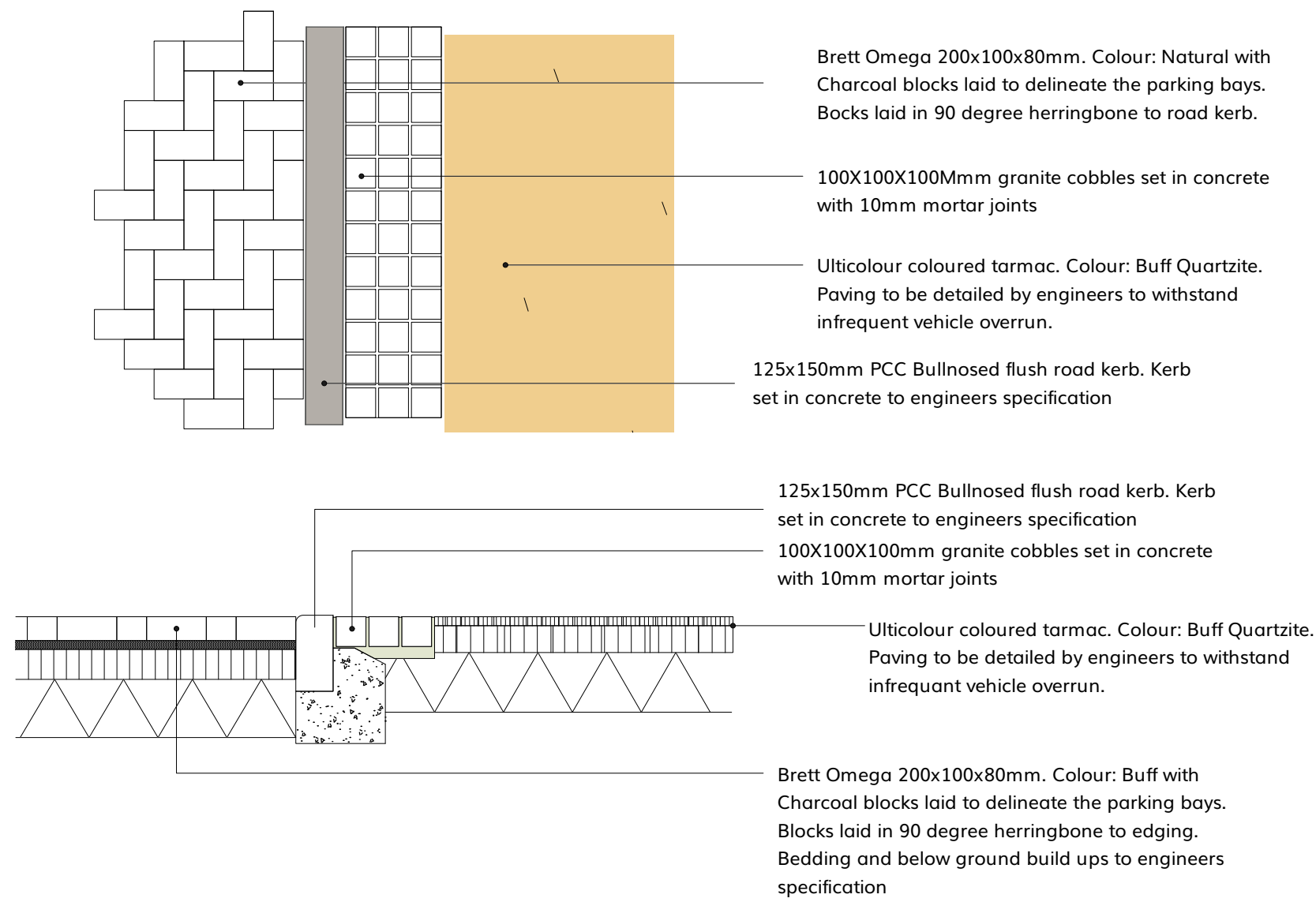
03  
500 Paving to Public Footpaths and Parking Bays  
Scale: 1:20



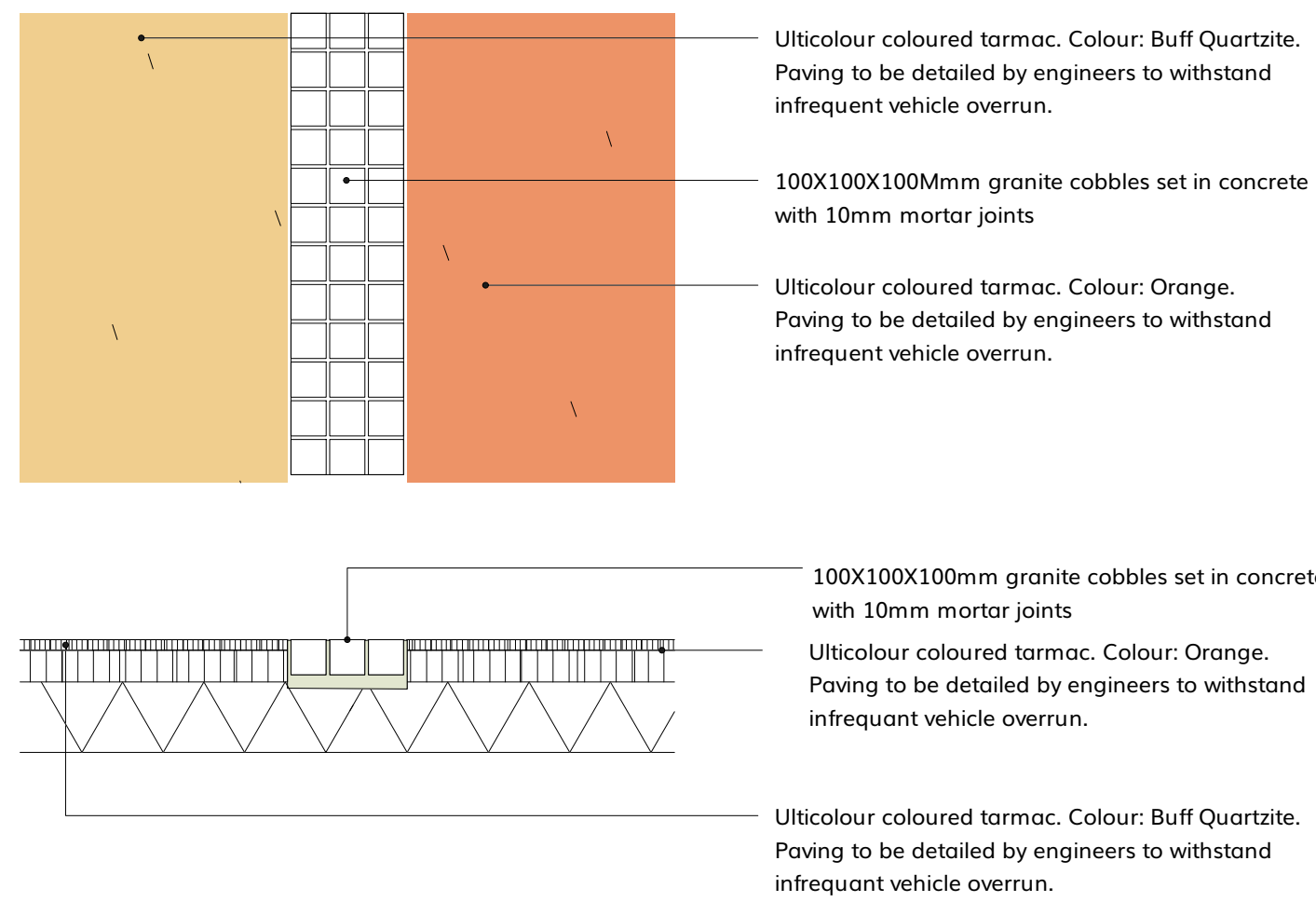
04  
500 Paving to Public Footpath and Shared Vehicle/Pedestrian Areas  
Scale: 1:20



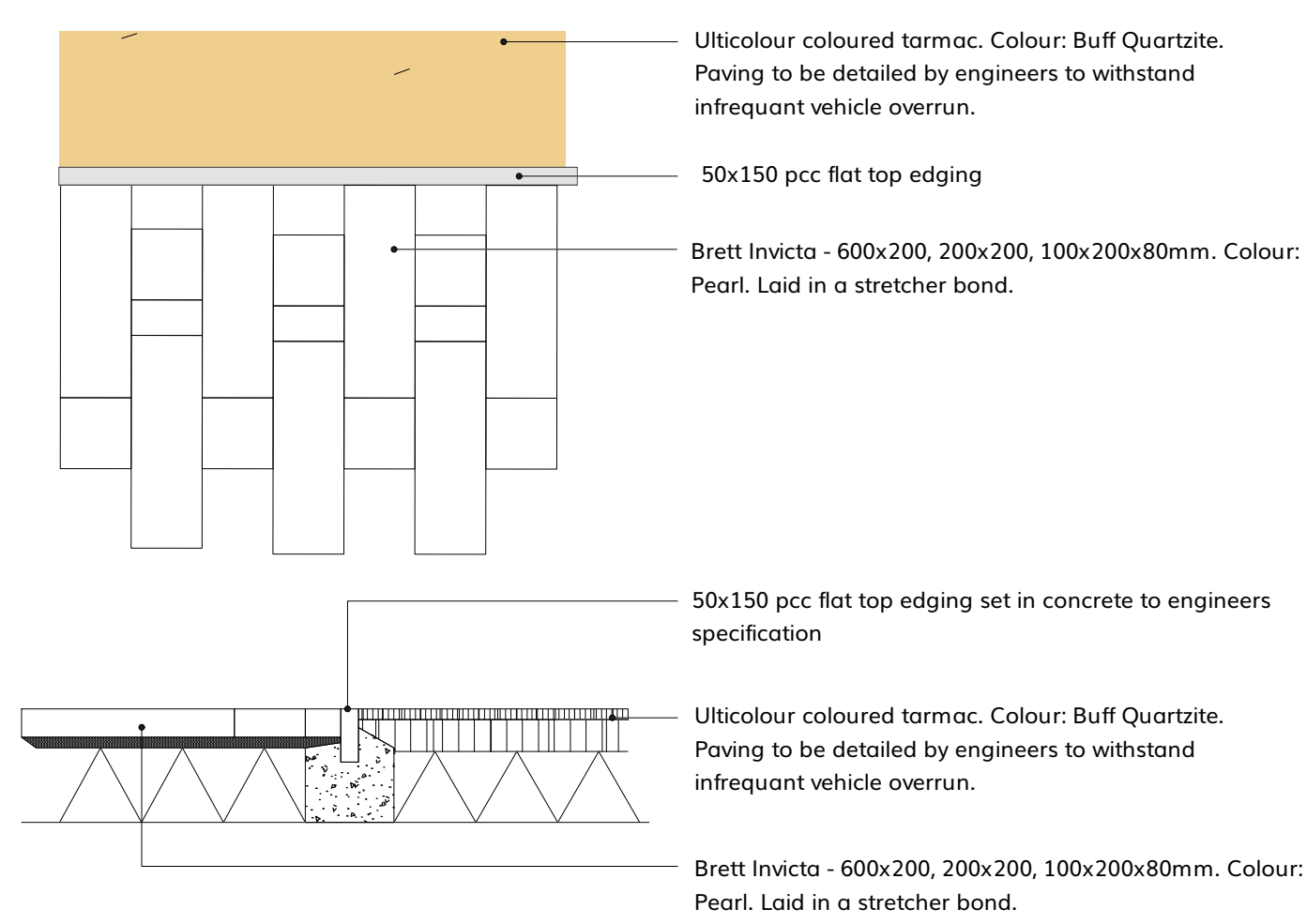
05  
500 Paving to Shared Vehicle/Pedestrian Areas and Start of Playway  
Scale: 1:20



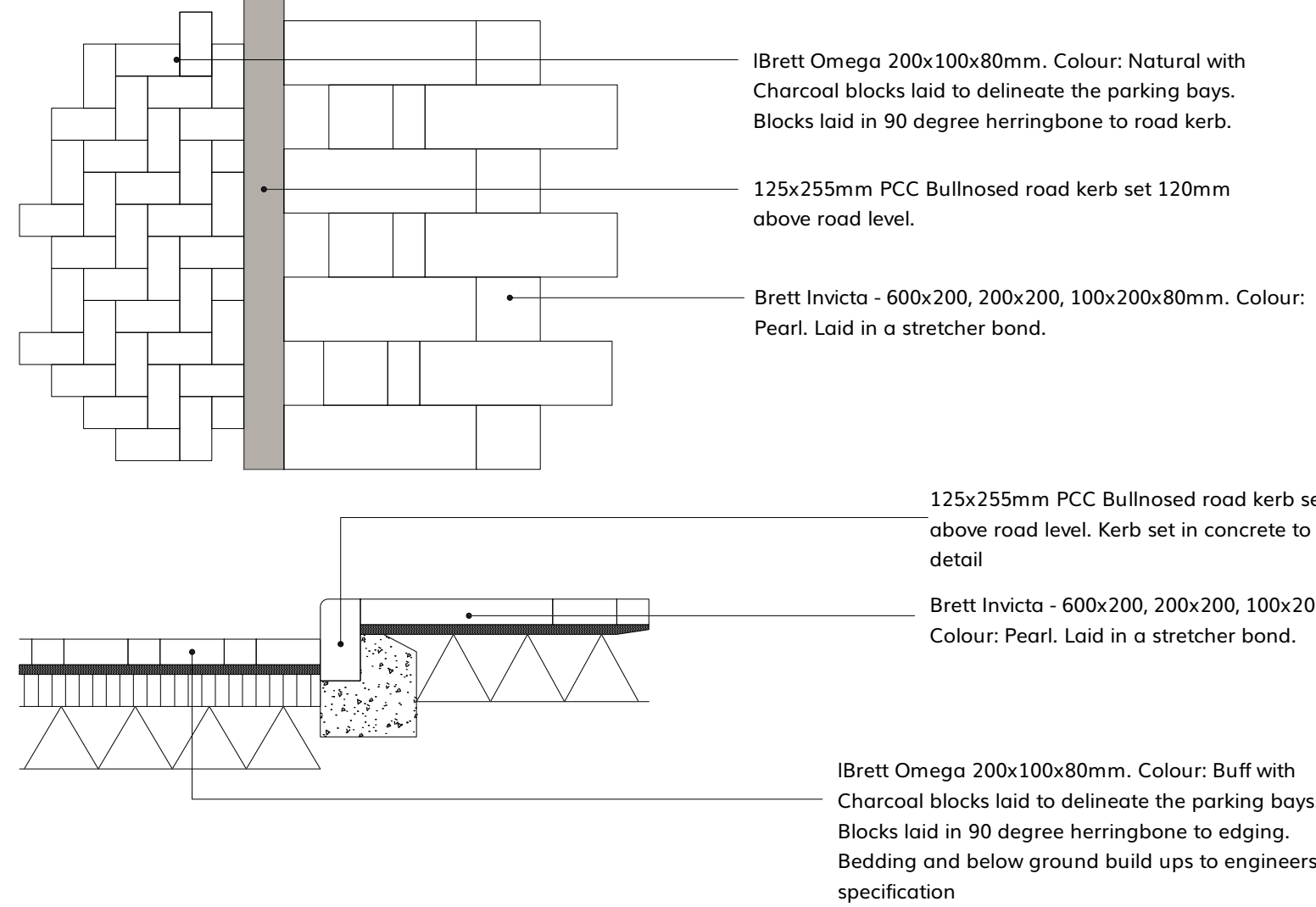
06  
500 Paving to Playway  
Scale: 1:20



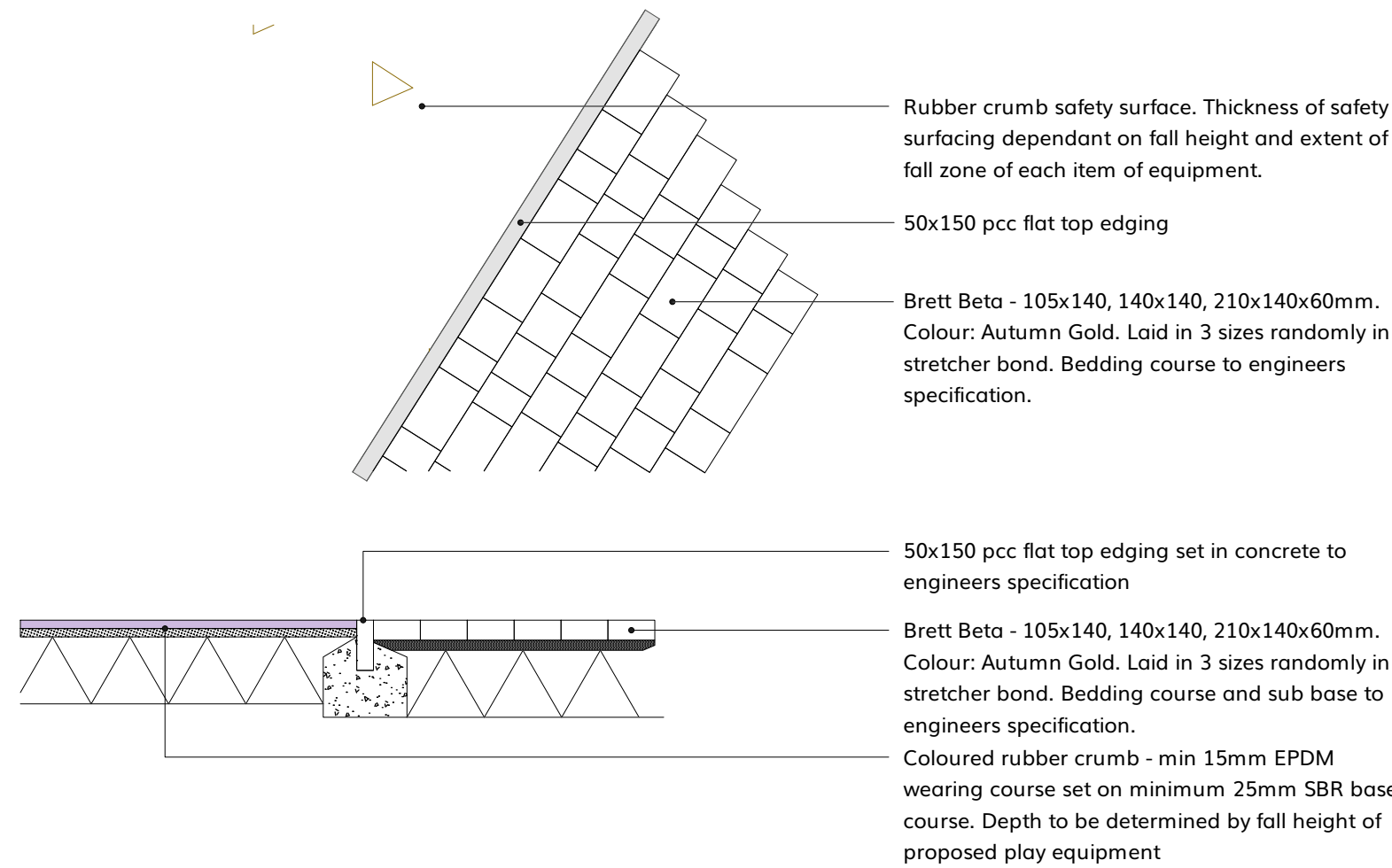
07  
500 Paving to Playway and Feature Paving  
Scale: 1:20



08  
500 Paving to Parking bays and Feature Paving  
Scale: 1:20



09  
500 Paving to Play Area and Pedestrian Path  
Scale: 1:20



P 03	26/09/22	GWV	Planning Issue
P 02	17/06/22	TJ	Stage 3 Issue
No.	Date	Appr	Revision Notes
Note: All Dimensions must be checked on site and not scaled from this drawing. All cross references are to the latest revision of the relevant drawing or specification being referenced			
© Copyright			
wynne-williams associates landscape architects & arboricultural consultants			
tel: 01376 573050 web: www.co.uk			
Scale/North Point			
0 1000 1200 1400 1600 1800 mm			
Client			
Sixty Bricks/NPS			
Job Title			
Priory Court			
Drawing Title			
Paving and Kerb Details			
Issue			
PLANNING ISSUE			
Scale			
1:200@A1			
Drawn		Checked	
AH		JL	
Project ID		Date	
1956		13/04/2022	
Drg			Rev
1956-WWA-LS-ZZ-DR-L-0500			P03