



SMETHWICK WARD

WARD PROFILE 2025/26

Ward Profiles are used to present the key information and statistics within a Ward. These profiles are used to inform and plan how best to support our residents, ensuring resources are allocated and funding is appropriately spent.

www.sandwell.gov.uk/neighbourhoods





SMETHWICK WARD

WARD PROFILE 2025/26

Contents

Welcome to Smethwick Ward	1
Elected Members and Neighbourhood Services Team	2
Demographics	3-8
Population by Sex and Population by Age	3
Ethnicity, Religion and Language	4
Employment, National Insurance and Universal Credit	5
Deprivation and Housing	6
Education and Health	7
Crime	8
Funding	9-10
CIL Funding	9
Lottery Funding	10





SMETHWICK WARD

WARD PROFILE 2025/26

Contents

Ward Amenities	11-18
Community Organisations	11
Faith Organisations	12-13
Education and Families	13-14
Leisure Facilities	15
Parks and Greenspaces	15
Medical/Health Facilities	16
Museums and Libraries	17
Public Services	17-18
Useful websites	18
 Council Services	 19
 District maps with key services and facilities	 20-25
Polling Districts	20
Districts SMA and SMB	21
District SMC	22
District SMD	23
Districts SME and SMF	24
Districts SMG and SMH	25



Welcome to Smethwick Ward

Did you know?

- It was suggested that the name Smethwick meant "smiths' place of work", but a more recent interpretation has suggested the name means "the settlement on the smooth land".
- The public library in the High Street was originally built as the Public Hall in 1866–67 and was designed by Yeoville Thomason.
- The Sandwell Aquatics Centre was initially built to host the aquatics events for the Birmingham 2022 Commonwealth Games; it cost a total of £73 million.



Smethwick Ward

• Population: 15,473 (2022)

• Area: 2.0 km²

• Density: 7,298.5 people per km²

Council Representation: 3 members

YOUR 2025/26 PRIORITIES



1

Reduce dangerous parking

2

Enhance and Protect Green Spaces

3

Reduce fly-tipping

Elected Members

Member of Parliament



Gurinder Singh Josan MP

Labour MP for Smethwick since July 2024.

Contact Details: 0121 423 2933 and gurinder.josan.mp@parliament.uk
Constituency office: Brandhall Labour Club, Tame Road, B68 0JT.

Councillors

Councillor Ashley Lewis – Labour Party



Contact Details: Ashley_Lewis@sandwell.gov.uk/ 07855 985 146

Surgery:

Third Monday of each Month, 5pm until 6pm, Thimblemill Library, Thimblemill Road, B67 5RJ.

Second Thursday of each month, 6pm until 7pm, Sandwell Aquatic Centre, Londonderry Lane, Smethwick, B67 7EW.

Councillor Luke Davies – Labour Party



Contact Details: Luke_Davies@sandwell.gov.uk/07974 879 379

Surgery:

Third Monday of each Month, 5pm until 6pm, Thimblemill Library, Thimblemill Road, B67 5RJ.

Second Thursday of each month, 6pm until 7pm, Sandwell Aquatic Centre, Londonderry Lane, Smethwick.

Councillor Parbinder Kaur – Labour Party



Contact Details: Parbinder_Kaur@sandwell.gov.uk/07956 149 668

Surgery:

Third Monday of each Month, 5pm until 6pm, Thimblemill Library, Thimblemill Road, B67 5RJ.

Second Thursday of each month, 6pm until 7pm, Sandwell Aquatic Centre, Londonderry Lane, Smethwick.

Neighbourhood Services Team

Smethwick Town – Ward Co-ordinator – Emma Pate – Emma_Pate@sandwell.gov.uk or 07341 128 258

Smethwick Town – Neighbourhood Officer – Lois Frith – Lois_Frith@sandwell.gov.uk or 07469 104 264

Demographics

Population by Sex

Total population
15,473



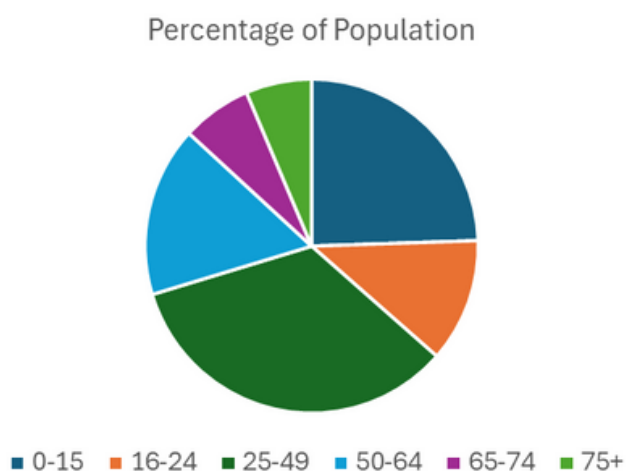
Females
8,024(52%)



Males
7,448(48%)

Population by Age

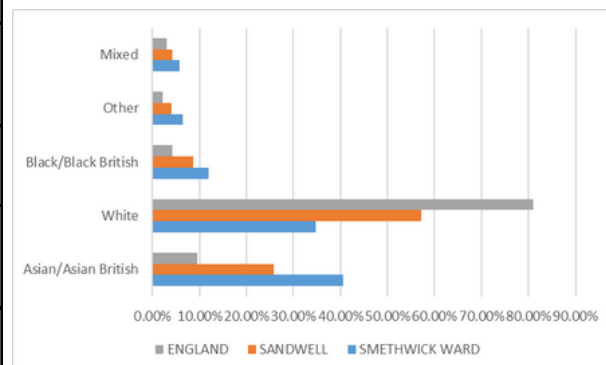
AGES	SMETHWICK WARD
0-15	24.50%
16-24	12%
25-49	33.90%
50-64	16.50%
65-74	6.80%
75+	6.40%



Demographics

Ethnicity

ETHNICITIES	SMETHWICK WARD	SANDWELL	ENGLAND
Asian/Asian British	40.60%	25.80%	9.80%
White	34.80%	57.20%	80.10%
Black/Black British	12%	8.70%	4.20%
Other	6.50%	3.40%	1.60%
Mixed	5.70%	4.30%	3%



Religion

New places of worship have recently opened up in the Ward in response to demographic change; for example, the Afghan Sikh community's new gurdwara on the site of an old Methodist church.

RELIGIONS	SMETHWICK WARD	SANDWELL	ENGLAND
Christian	29.60%	39.90%	46.30%
None/other	23.60%	32.40%	44.30%
Muslim	23.50%	13.40%	6.70%
Sikh	21.80%	11.50%	0.90%
Hindu	2.50%	2.80%	1.80%

Language

	SMETHWICK WARD	SANDWELL	ENGLAND
UK Country of Birth	63.50%	82.60%	76.40%
None of household have English as main language	16.50%	8.60%	5%

Demographics

Employment

EMPLOYMENT	SMETHWICK WARD	SANDWELL	ENGLAND
Full Time	27.90%	32.50%	34.30%
Part Time	12.20%	12.20%	11.90%
Self Employed	6.50%	6.70%	9.50%
Unemployed	4.80%	4.50%	2.90%
Retired	15.20%	17.40%	21.50%

National Insurance Number Allocations Registrations

	SMETHWICK WARD	SANDWELL	ENGLAND
NINo Registrations	801	9,242	778,786

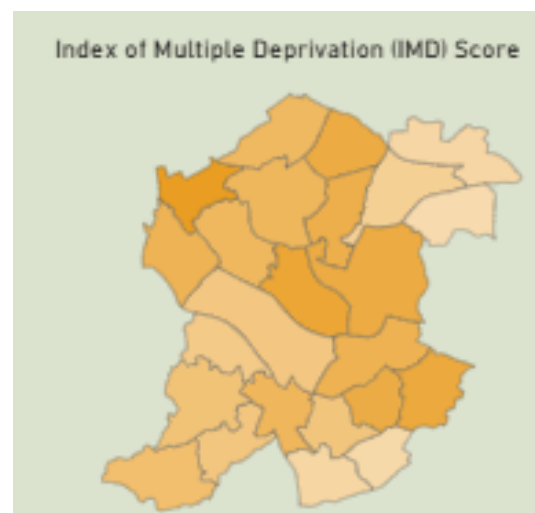
Universal Credit

	SMETHWICK WARD	SANDWELL	ENGLAND
% of population on universal credits (at April 2024)	15.60%	14.20%	10.20%

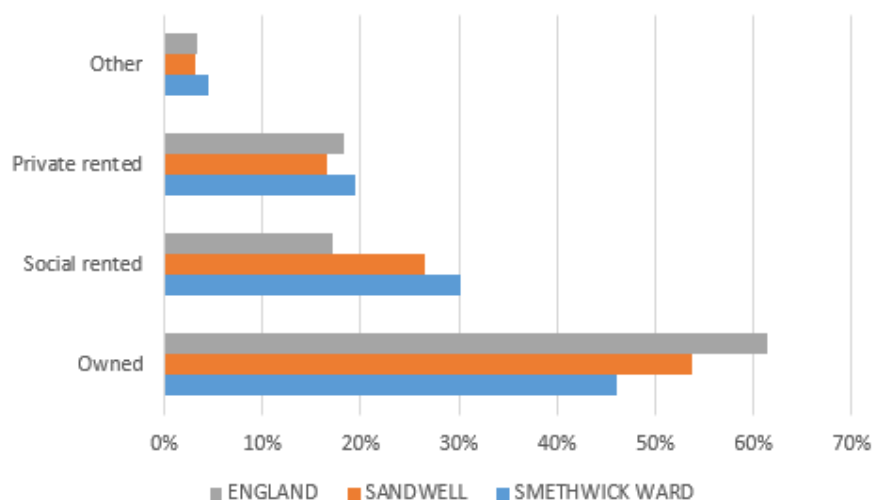
Smethwick Ward has a higher percentage of their population claiming universal credits compared to the average for Sandwell and England. There is a wide range of community groups within Smethwick Ward that offer adult classes like CV skills and interview training.

Demographics

Deprivation

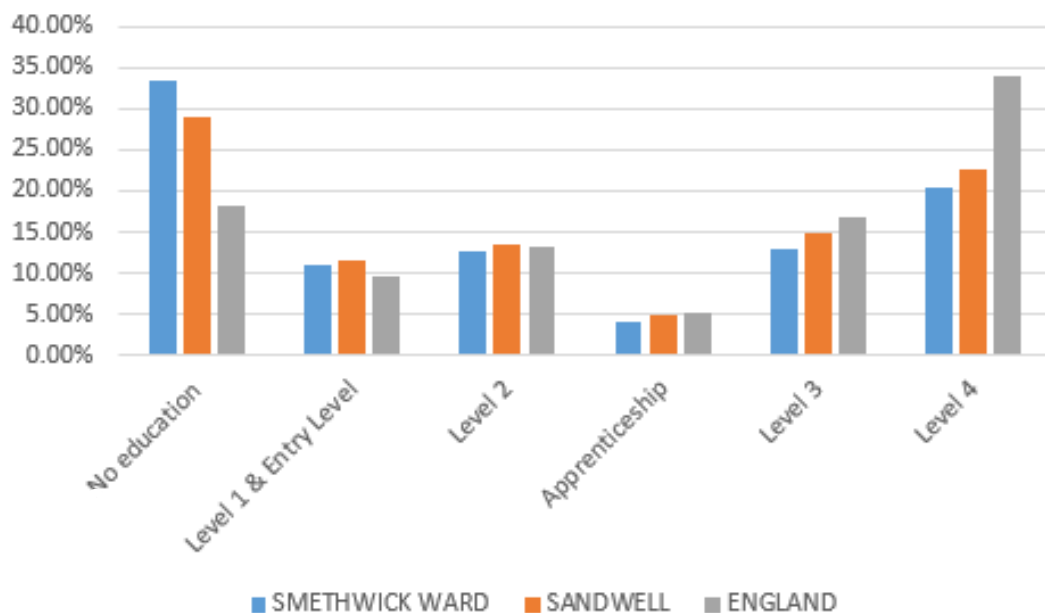


Housing



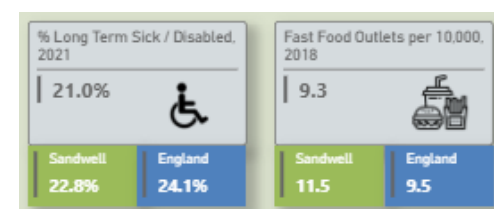
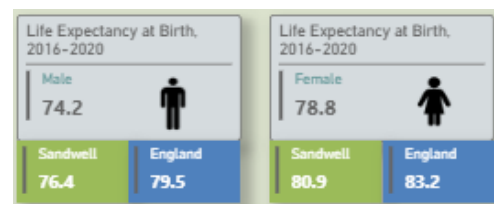
Demographics

Education



Health

% BAD HEALTH BY AGE GROUP	SMETHWICK WARD	SANDWELL	ENGLAND
All Ages	21.40%	21%	17.80%
15 years & Under	3.30%	3.10%	2.80%
16 to 49 years	13.80%	13.40%	11%
50 to 64 years	37.10%	34.10%	24.50%
65 years & Over	64.10%	55.80%	42.10%



Crime

CRIME TYPE	SMETHWICK WARD
Violence & Sexual Offences	52.40%
Vehicle Crime	11.60%
Criminal Damage & Arson	7.50%
Public Order	7.40%
Burglary	5.50%
Other Theft	5.50%
Other Crime	2.60%
Drugs	2.14%
Robbery	1.97%
Shoplifting	1.97%
Possession of Weapons	0.77%
Theft from the Person	0.43%
Bicycle Theft	0.26%

Interestingly, according to Sandwell Trends, Smethwick Ward's overall crime rate is lower than that of England (80.8 compared to 96.5) and considerably lower than Sandwell generally (80.8 compared to 107.3). Violence and sexual offences are slightly higher than England (42.6 compared to 36.9) but lower than Sandwell Borough (42.6 compared to 49.0), as is vehicle related crime (9.1 in Smethwick Ward, 6.8 in England and 10.1 in Sandwell).

CIL Funding

Dorothy Parkes Centre (2021)

The Dorothy Parkes Centre applied for CIL funding which helped to purchase new furniture and a projector screen for their Grief, Bereavement and Loss Support Programme. The project was to create a safe space where people can talk openly about the issues that they face both historically and currently and to help individuals through their loss. The CIL funding was used to purchase meeting room Chairs, Tub Chairs and a Projector Screen to support the delivery of the project.



The group were awarded CIL funding of £3,259.93.

African French Speaking Community Support (2021)

African French Speaking Community Support received CIL funding to upgrade their training room with 6 computers and one printer.

This new ICT equipment supported residents to gain new digital skills, giving residents confidence to go online.

The project aimed to support numerous residents with limited English and poor digital skills to complete online applications including Universal Credit, council tax reduction, housing benefits and job searches.



The group were awarded CIL funding of £3,358.74

National Lottery Funding

Smethwick Foodbank

Helping local people
in crisis

Get Help



The Smethwick Foodbank (2023)

The Foodbank used a National Lottery grant of £8,600 to hire a part time co-ordinator to organise rotas, training and support for volunteers who help to serve their 1,400 monthly customers.

Community Organisations

NAME	TYPE	DISTRICT	ADDRESS	CONTACT	SOCIAL MEDIA ACTIVITY LINK (if available)
African French Speaking Community Support / Drop- In Centre	Community Organisation	SMD	84A High Street, B66 1AQ	0121 260 58 45	https://www.afs.cs.org.uk/
Dorothy Parkes Centre	Community Centre	SMF	Church Road, B67 6EH	0121 5658870	https://www.dorothyparkes.org/Pages/Category/weekly-activities?Take=24
Faiths, Neighbours, Changemakers (FNC)	Community Organisation	SMD	c/o Church Hill St, B67 7AH		https://www.fncbham.org.uk/
Londonderry Lane Allotment Group	Community Organisation	SMC	B67 7HH		
New Beginnings Community	Community Organisation	SMH	Thimblemill Road, B67 6LP	newbeginningsc ommunityhub@ gmail.com	https://www.newbeginningscommunity.co.uk/
Purple Mind Community CIC	Community Organisation	SMD	c/o 100 High Street, B66 1AA	0785 4808 165	https://www.thepurplemind.co.uk/
Smethwick CAN	Community Organisation	SMD	c/o Church Hill Street, B67 7AH	0121 517 0140	https://www.smethwickcan.org/
Smethwick Food Bank	Community Organisation	SMD	Church Hill Street, B67 7AH	0121 517 0140	https://www.smethwickcan.org/projects/foodbank
Smethwick Food Pantry	Community Organisation	SMD	c/o 100 High Street, B66 1AA	0121 517 0140	https://www.smethwickcan.org/projects/pantry
Smethwick Youth & Community Centre	Community Organisation	SMD	1 Trinity Street, B67 7AA	0121 5658870	https://www.syc.biz/services
United Hands Food Bank	Community Organisation	SMG	Apex House, Cricket Club, B67 7DH	07956 149668	https://www.unit edhandsfoodbank.org/

Churches

NAME	TYPE	DISTRICT	ADDRESS	CONTACT	SOCIAL MEDIA ACTIVITY LINK (if available)
Christ Faith Tabernacle and Christian Life Centre	Church	SMD	37-39 Broomfield, B67 7DR	0121 558 1788	
Holy Trinity	Church	SMD	Church Hill Street, B67 7AH	07881 825 319	https://www.achurchnearyou.com/church/7223/
Smethwick Old Church	Church	SMF	2 The Uplands, B67 6EQ	0121 565 2048	https://smethwickoldchurch.org.uk/

Gurdwaras

NAME	TYPE	DISTRICT	ADDRESS	CONTACT	SOCIAL MEDIA ACTIVITY LINK (if available)
Gurdwara Guru Nanak Darbar	Gurdwara	SMG	115 The Uplands, B67 6BJ		https://www.instagram.com/gurunanakdarbarbham/?hl=en
Guru Nanak Gurdwara	Gurdwara	SMD	High Street, B66 3AP	0121 558 2527	https://www.facebook.com/GNGSmethwick/?locale=en_GB

Faith Organisations

Mosques

NAME	TYPE	DISTRICT	ADDRESS	CONTACT	SOCIAL MEDIA ACTIVITY LINK (if available)
Faizan-e-Madinah Masjid	Mosque	SMG	Taylors Lane, B67 6RR	07956 115 146	https://dawateislamicmidlands.net/ramadan-timetable-2025-faizan-e-madinah-taylors-lane-smethwick-b67-6rr/

Other

NAME	TYPE	DISTRICT	ADDRESS	CONTACT	SOCIAL MEDIA ACTIVITY LINK (if available)
Kingdom Hall	Jehovah's Witnesses	SMF	185 Rosefield Rd, B67 6DY	07377 805 808	

Education and Families

Support Services

NAME	TYPE	DISTRICT	ADDRESS	CONTACT	SOCIAL MEDIA ACTIVITY LINK (if available)
Sandwell Transition Education Partnership Service (STEPS)	SEND Local Offer	SME	The Hollies, Coopers Lane, B67 7DW	0121 569 2799	https://fis.sandwell.gov.uk/kb5/sandwell/directory/service.page?id=Fnutm5vZ4P4&familychannel=0
Smethwick, Uplands and Londonderry Sure Start Centre	Family Hub	SMF	Thompson Road, B67 6HZ	0121 555 7371	
The Hollies Family Centre	Family Contact Centre	SME	The Hollies, Coopers Lane, B67 7DW	0121 569 7271	https://fis.sandwell.gov.uk/kb5/sandwell/directory/service.page?id=8Woh3_CaKpE

Nurseries/Day Care Centres

NAME	TYPE	DISTRICT	ADDRESS	CONTACT	SOCIAL MEDIA ACTIVITY LINK (if available)
Conifers Day Nursery and First Steps Nursery	Nursery/day care	SMF	1 The Uplands, B67 6EG	0121 558 2998	https://www.conifersdaynursery.co.uk/
GNG Nursery	Nursery/day care	SMD	Trinity St, B67 7AA	0121 565 8879	https://www.gngnursery.co.uk/
Little Angels Day Nursery	Nursery/day care	SMF	2 Davison Road, B67 6JL	0121 429 6226	https://littleangelsdaynursery91.com/

Primary Schools

NAME	TYPE	DISTRICT	ADDRESS	CONTACT	SOCIAL MEDIA ACTIVITY LINK (if available)
Crocketts Community Primary	Primary School	SME	Coopers Lane, B67 7DW	0121 558 1659	https://crocketts=sandwell.frogos.net/app/os#!website/home
Devonshire Infant Academy	Primary School	SMC	Auckland Road, B67 7AT	0121 558 1652	https://devonshireinfantacademy.org/
Devonshire Junior Academy	Primary School	SMC	Auckland Road, B67 7AT	0121 558 1654	https://www.devonshirejunioracademy.org/
Uplands Manor Primary	Primary School	SMF	Addenbrooke Road, B67 6HT	0121 558 1602	https://uplandsmanor.sch.life/

Leisure Facilities

NAME	TYPE	DISTRICT	ADDRESS	CONTACT	SOCIAL MEDIA ACTIVITY LINK (if available)
Harry Mitchell Leisure Centre	Sport and Leisure Centre	SMG	Broomfield, B67 7DH	0300 012 0121	Semi-closed, only Warley Weightlifters left
Londonderry Playing Fields (unrestricted access)	Outdoor Sports Facilities	SMC			
Sandwell Aquatic Centre	Sport and Leisure Centre	SMA	Londonderry Lane, B67 7EW	0300 012 0121	https://www.slt-leisure.co.uk/our-centres/sandwell-aquatics-centre/
Smethwick Cricket Club (limited access)	Outdoor Sports Facilities	SMG	The Uplands, Broomfield, B67 7DH		
Smethwick Cricket Ground	Sport and Leisure Centre	SMG	The Uplands, Broomfield, B67 7DH	0121 558 0084	https://www.facebook.com/p/Smethwick-cricket-club-100072679981234/

Parks and Green Spaces

NAME	TYPE	DISTRICT	ADDRESS	CONTACT	SOCIAL MEDIA ACTIVITY LINK (if available)
Hall Road Allotments (limited access)	Allotments	SMG	Hall Road		
Harry Mitchell Park (unrestricted access)	Parks & Gardens	SMG	Broomfield, B67 7DH		
Holy Trinity Church (unrestricted access)	Cemeteries & Churchyards	SMD	Church Hill Sreett, B67 7AH		
Londonderry Allotments (limited access)	Allotments	SMC	B67 7HH		Includes the Common Ground Orchard.
Smethwick Hall Park (unrestricted access)	Parks & Gardens	SMC	Stony Lane, B67 7BA		Known as Stony Lane Park.
Smethwick Old Church (unrestricted access)	Cemeteries & Churchyards	SMF	2 The Uplands, B67 6EQ		
Stoney Lane Allotments (limited access)	Allotments	SMC	Stoney Lane		
Uplands Cemetery (unrestricted access)	Cemeteries & Churchyards	SMF	Manor Road, B67 6SJ		

Medical/Health Facilities

Dentists

NAME	TYPE	DISTRICT	ADDRESS	CONTACT	SOCIAL MEDIA ACTIVITY LINK (if available)
Smethwick Dental Practice	Dentist	SMC	88 High St, B66 1AQ	0121 558 4003	https://riverdalehealthcare.com/smethwickdental/

GP Practices

NAME	TYPE	DISTRICT	ADDRESS	CONTACT	SOCIAL MEDIA ACTIVITY LINK (if available)
Sarephed Medical Centre	GP	SME	60 Arden Road, B67 6AJ	0121 558 0263	https://sarephedmedicalcentre.co.uk/
Warley Road Surgery	GP	SMA	118 Warley Road, B68 9SZ	0121 544 5681 111	https://www.nhs.uk/services/gp-surgery/warley-road-surgery/M88640

Pharmacies

NAME	TYPE	DISTRICT	ADDRESS	CONTACT	SOCIAL MEDIA ACTIVITY LINK (if available)
Malchem Chemists	Pharmacy	SMC	60 High St, B66 1DS	0121 558 0210	https://www.nhs.uk/services/pharmacy/malchem-chemists/FV199
Smethwick Pharmacy	Pharmacy	SMD	Units 9 & 10, Tollgate Precinct, B67 7RA	0121 558 0295	https://www.nhs.uk/services/pharmacy/smethwick-pharmacy/FDE69

Museums and Libraries

Archive

Name	District	Address	Contact Number	Website
Sandwell Archives	SMD	Smethwick Library, 100 High Street, B66 1AA	0121 569 4940	www.visitsandwell.com/things-to-see-and-do/central-library-pl413831

Libraries

NAME	TYPE	DISTRICT	ADDRESS	CONTACT	SOCIAL MEDIA ACTIVITY LINK (if available)
Smethwick Library	Library	SMD	100 High Street, B66 1AA	0121 569 4940	https://fis.sandwell.gov.uk/kb5/sandwell/directory/service.page?id=Y1A5e4UiofY

Public Services

National Grid – 105

Cadent Gas – 0800 111 999

Local Police – Non-Emergency <https://www.westmidlands.police.uk/area/your-area/west-midlands/sandwell/smethwick-town>

NHS – 111

Severn Trent – 0800 783 4444

Canal and River Trust – 0303 040 4040

RSPCA – 0300 1234 999

CAB – Citizens Advice Bureau – 03444 111 444

Public Services

NAME	TYPE	DISTRICT	ADDRESS	CONTACT	SOCIAL MEDIA ACTIVITY LINK (if available)
Londonderry Post Office	Post Office	SMB	168 Londonderry Lane, B67 7EN	0121 558 0719	
Smethwick Citizens Advice Bureau	Public Services	SMD	Unit 6 Tollgate Shopping Precinct, B67 7RA	0808 278 7812	https://citizensadviceandwell-walsall.org/
Smethwick Fire Station	Fire Station	SMC	Stony Lane, B67 7QW	0121 380 7533	
Smethwick Post Office	Post Office	SMD	3 Trinity St, B67 7EF	0121 407 4585	

Useful Contacts and Websites

West Midlands Police — www.westmidlands.police.uk

West Midlands Fire Service - www.wmfs.net

MyCouncillor Portal — www.mycouncillorportal.sandwell.gov.uk › login

Sandwell Trends— www.sandwelltrends.info

Sandwell Herald page (past editions in pdf) - www.sandwell.gov.uk/communications/sandwell-herald

Ward Plans and Newsletters — www.sandwell.gov.uk/Neighbourhoods

NALC (National Association of Local Councils) - www.nalc.gov.uk

Local Government Association — www.local.gov.uk

SCVO — www.scvo.info

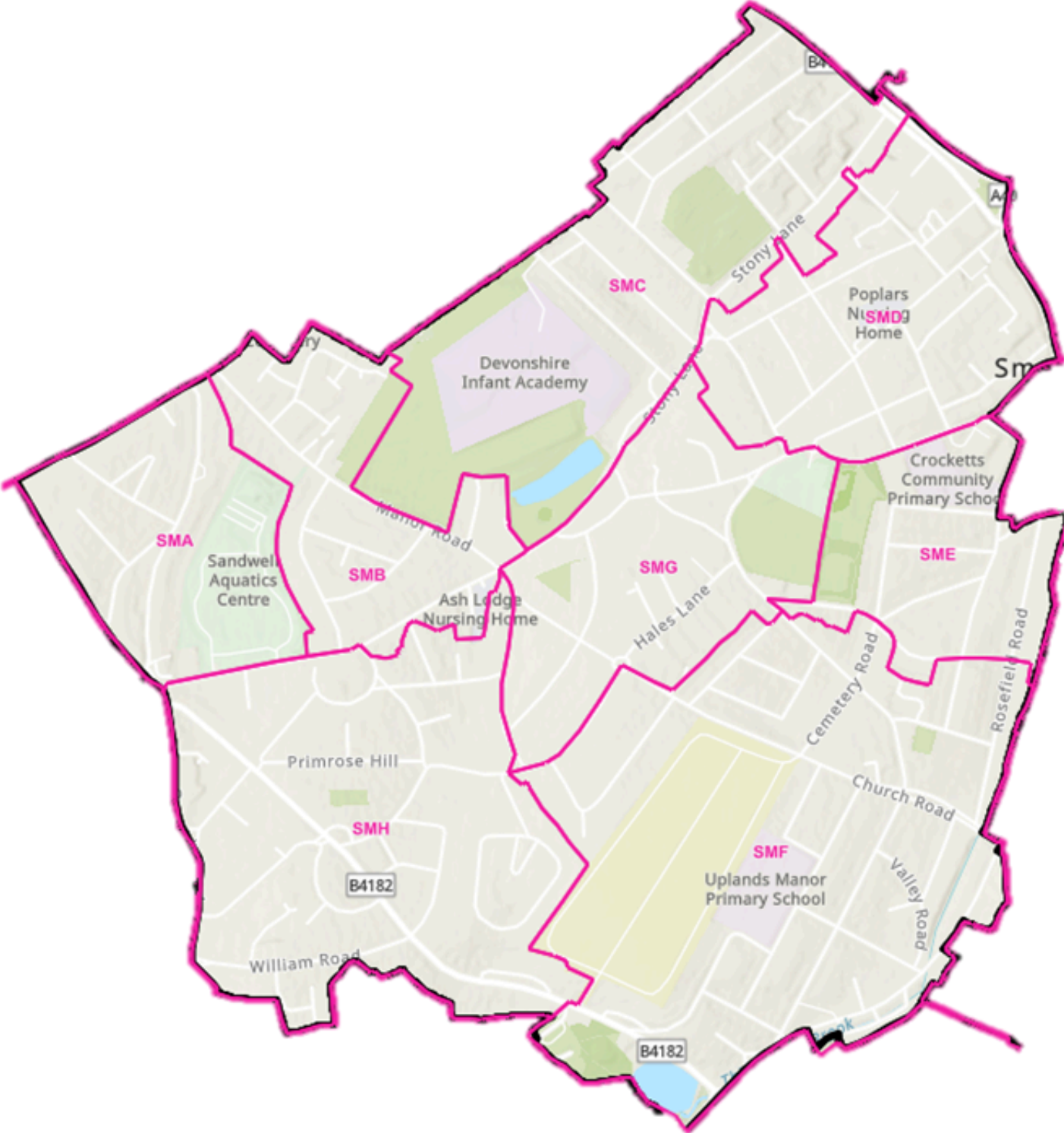
Sandwell Business Ambassadors - <https://sandwellbusinessambassadors.co.uk/>

Adult social care - 0121 5692 266
Benefits - 0121 3681 155
Bins and recycling - 0121 3681 177
Births, marriages, deaths and the Register Office - 0121 3681 188
Children's services - 0121 5693 100
Complaints - 0121 5697 867
Council tax - 0121 3681 155
Education benefits - 0121 5698 186/189
Education services - 0121 5696 777
Elections - 0121 5693 244
Environmental - 0121 3681 177
Highways services - 0121 3681 177
Housing - repairs - 0121 5696 000
Housing - all other enquiries - 0121 3681 166
Registrars - 0121 3681 188
School admissions - 0121 5696 765
School attendance - 0121 5698 147
Sundry debts - 0121 7375 131
Welfare Rights - 0121 5693 158

These numbers are for emergencies only outside normal office hours (Monday to Friday, 8am - 5.30pm)

Emergency maintenance of council public buildings (including schools) - 0121 5694 539
Emergency social services contact numbers - 0121 5692 355
Emergency help for homelessness - 01323 690 856
Emergency street cleaning - 07889 117 913
Emergency highways issues - 07867 506 556
Emergency council house repairs - 0800 844 112

Polling Districts



Ward Districts

District SMA



- ▲ High streets
- Community centres and community organisations
- Early years and educational facilities
- Faith institutions
- Family hubs
- Leisure facilities
- Libraries and museums
- ▲ Medical/health facilities
- Parks and green spaces
- ▲ Public services

1. Warley Road Surgery, 118 Warley Road, B68 9SZ
2. Sandwell Aquatic Centre, Londonderry Lane, B67 7EW

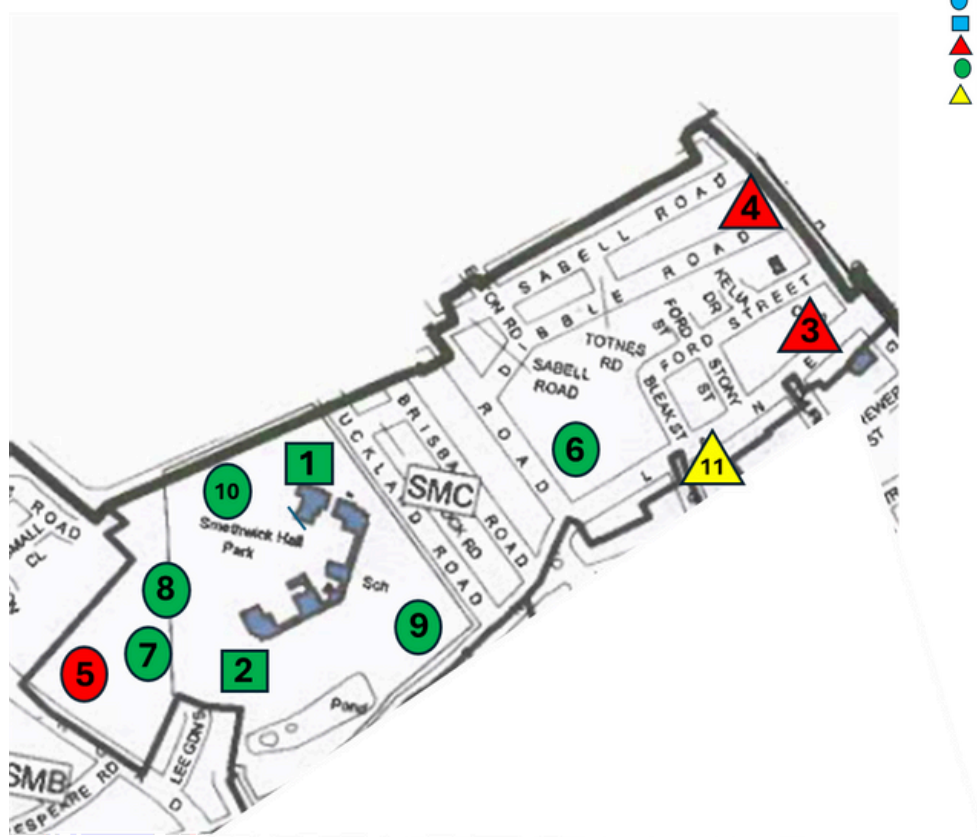
District SMB



- ▲ High streets
- Community centres and community organisations
- Early years and educational facilities
- Faith institutions
- Family hubs
- Leisure facilities
- Libraries and museums
- ▲ Medical/health facilities
- Parks and green spaces
- ▲ Public services

1. Londonderry Post Office, 168 Londonderry Lane, B67 7EN

District SMC

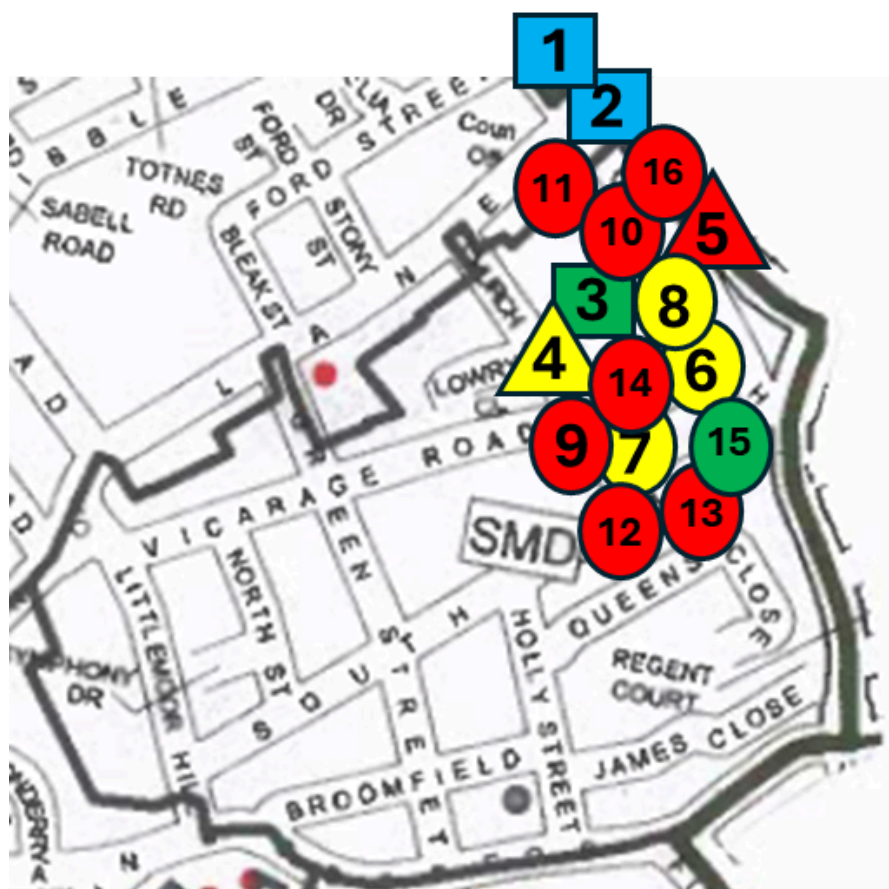


- ▲ High streets
- Community centres and community organisations
- Early years and educational facilities
- Faith institutions
- Family hubs
- Leisure facilities
- Libraries and museums
- ▲ Medical/health facilities
- Parks and green spaces
- ▲ Public services

- 1.Devonshire Infant Academy, Auckland Road, B67 7AT
- 2.Devonshire Junior Academy, Auckland Road, B67 7AT
- 3.Smethwick Dental Practice, 88 High St, B66 1AQ
- 4.Malchem Chemists, 60 High St, B66 1DS
- 5.Londonderry Lane Allotments group, B67 7HH
- 6.Stoney Lane Allotments (limited access), Stoney Lane
- 7.Londonderry Allotments (limited access), B67 7HH
- 8.Londonderry Playing Fields (unrestricted access), B67 7HH
- 9.Smethwick Hall/Stoney Park (unrestricted access), Stony Lane, B67 7BA
- 10.Devonshire Infant and Junior Academy (limited access), Auckland Road, B67 7AT
- 11.Smethwick Fire Station, Stony Lane, B67 7QW

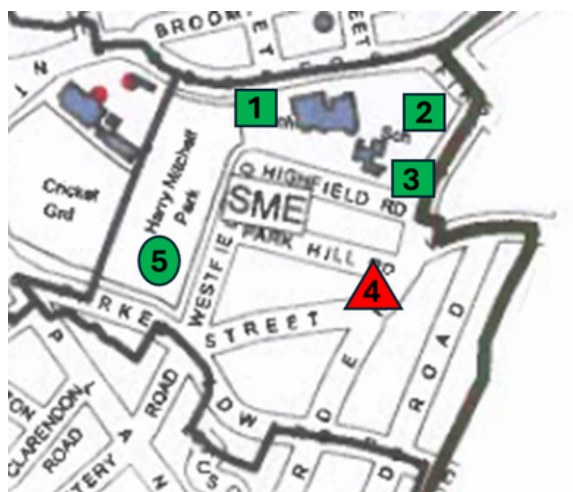
District SMD

- ▲ High streets
- Community centres and community organisations
- Early years and educational facilities
- Faith institutions
- Family hubs
- Leisure facilities
- Libraries and museums
- ▲ Medical/health facilities
- Parks and green spaces
- ▲ Public services



1. Smethwick Library, 100 High Street, B66 1AA
2. Sandwell Archives, 100 High Street, B66 1AA
3. GNG Nursery, Trinity St, B67 7AA
4. Smethwick Post Office, 3 Trinity St, B67 7EF
5. Smethwick Pharmacy, Units 9 & 10, Tollgate Precinct, B67 7RA
6. Holy Trinity Church, Church Hill Street, B67 7AH
7. Christ Faith Tabernacle and Christian Life Centre, 37-39 Broomfield, B67 7DR
8. Guru Nanak Gurdwara, High Street, B66 3AP
9. Faiths, Neighbours, Changemakers (FNC), c/o Church Hill Street, B67 7AH
10. Purple Mind Community CIC, c/o 100 High Street, B66 1AA
11. Smethwick CAN, Church Hill Street, B67 7AH
12. Smethwick Food Bank, c/o Church Hill Street, B67 7AH
13. Smethwick Food Pantry, c/o 100 High Street, B66 1AA
14. Smethwick Youth & Community Centre, 1 Trinity Street, B67 7AA
15. Holy Trinity Church (unrestricted access), Church Hill Street, B67 7AH
16. African French Speaking Community Support / Drop-In Centre, 84A High Street, B66 1AQ

District SME

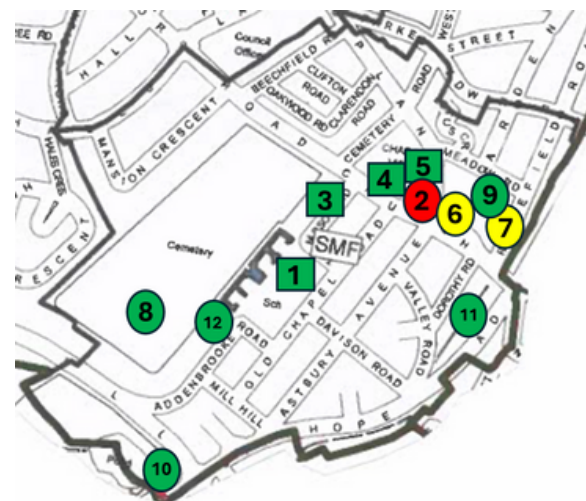


1. Crocketts Community Primary, Coopers Lane, B67 7DW
2. Sandwell Transition Education Partnership Service (STEPS), The Hollies, Coopers Lane, B67 7DW
3. The Hollies Family Centre, The Hollies, Coopers Lane, B67 7DW
4. Sarephed Medical Centre, 60 Arden Road, B67 6AJ
5. Harry Mitchell Park (unrestricted access)

- ▲ High streets
- Community centres and community organisations
- Early years and educational facilities
- Faith institutions
- Family hubs
- Leisure facilities
- Libraries and museums
- ▲ Medical/health facilities
- Parks and green spaces
- ▲ Public services

District SMF

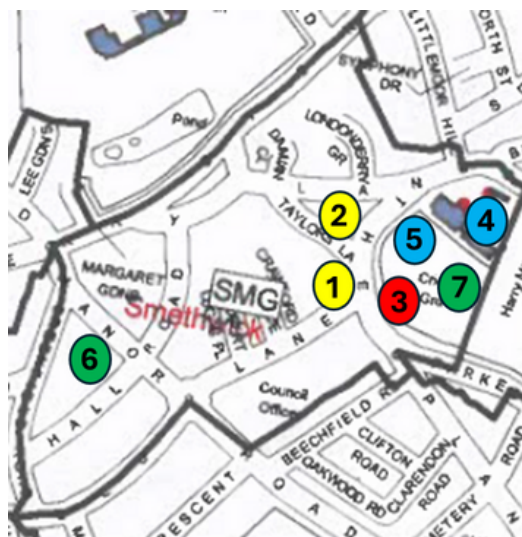
- ▲ High streets
- Community centres and community organisations
- Early years and educational facilities
- Faith institutions
- Family hubs
- Leisure facilities
- Libraries and museums
- ▲ Medical/health facilities
- Parks and green spaces
- ▲ Public services



1. Uplands Manor Primary, Addenbrooke Road, B67 6HT
2. Dorothy Parkes Centre, Church Road, B67 6EH
3. Smethwick, Uplands and Londonderry Sure Start Centre, Thompson Road, B67 6HZ
4. Little Angels Day Nursery, 2 Davison Road, B67 6JL
5. Conifers Day Nursery and First Steps Nursery, 1 The Uplands, B67 6EG
6. Smethwick Old Church, 2 The Uplands, B67 6EQ
7. Kingdom Hall, 185 Rosefield Rd, B67 6DY
8. Uplands Cemetery (unrestricted access), Manor Road, B67 6SJ
9. Smethwick Old Church (unrestricted access), 2 The Uplands, B67 6EQ
10. Thimblemill Pool (not accessible)
11. Thimblemill Brook (unrestricted access), Dorothy Road, B67 6JP
12. Uplands Manor Primary School (limited access), Addenbrooke Road, B67 6HT

Ward Districts

District SMG



- ▲ High streets
- Community centres and community organisations
- Early years and educational facilities
- Faith institutions
- Family hubs
- Leisure facilities
- Libraries and museums
- ▲ Medical/health facilities
- Parks and green spaces
- ▲ Public services

1. Gurdwara Guru Nanak Darbar, 115 The Uplands, B67 6BJ
2. Faizan-e-Madinah Masjid, Taylors Lane, B67 6RR
3. United Hands Food Bank, Apex House, Cricket Club, B67 7DH
4. Harry Mitchell Leisure Centre, Broomfield, B67 7DH
5. Smethwick Cricket Club, The Uplands, Broomfield, B67 7DH
6. Hall Road Allotments (limited access), Hall Road
7. Smethwick Cricket Club (limited access), The Uplands, Broomfield, B67 7DH

District SMH



- ▲ High streets
- Community centres and community organisations
- Early years and educational facilities
- Faith institutions
- Family hubs
- Leisure facilities
- Libraries and museums
- ▲ Medical/health facilities
- Parks and green spaces
- ▲ Public services

1. New Beginnings Community, Thimblemill Road, B67 6LP