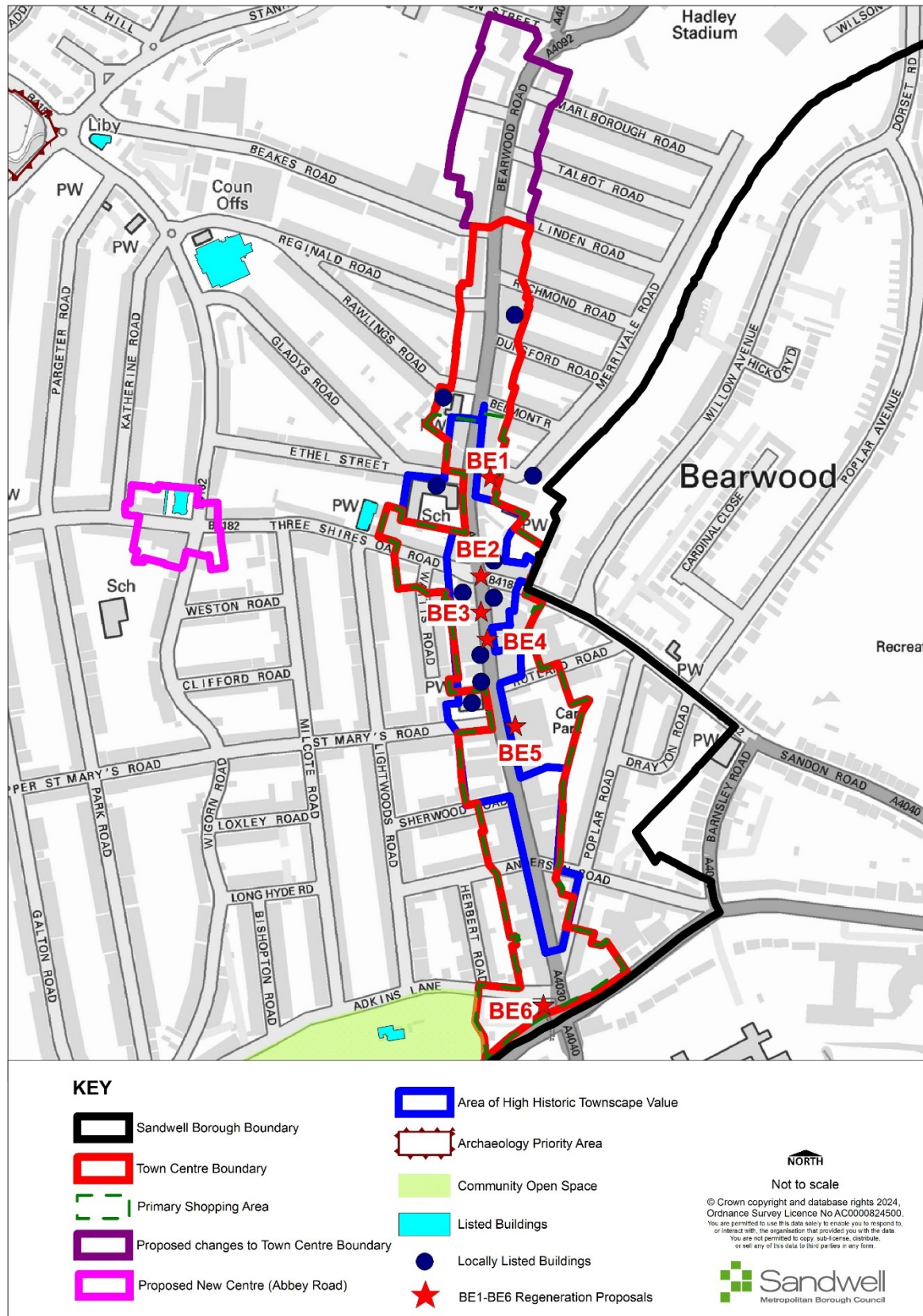


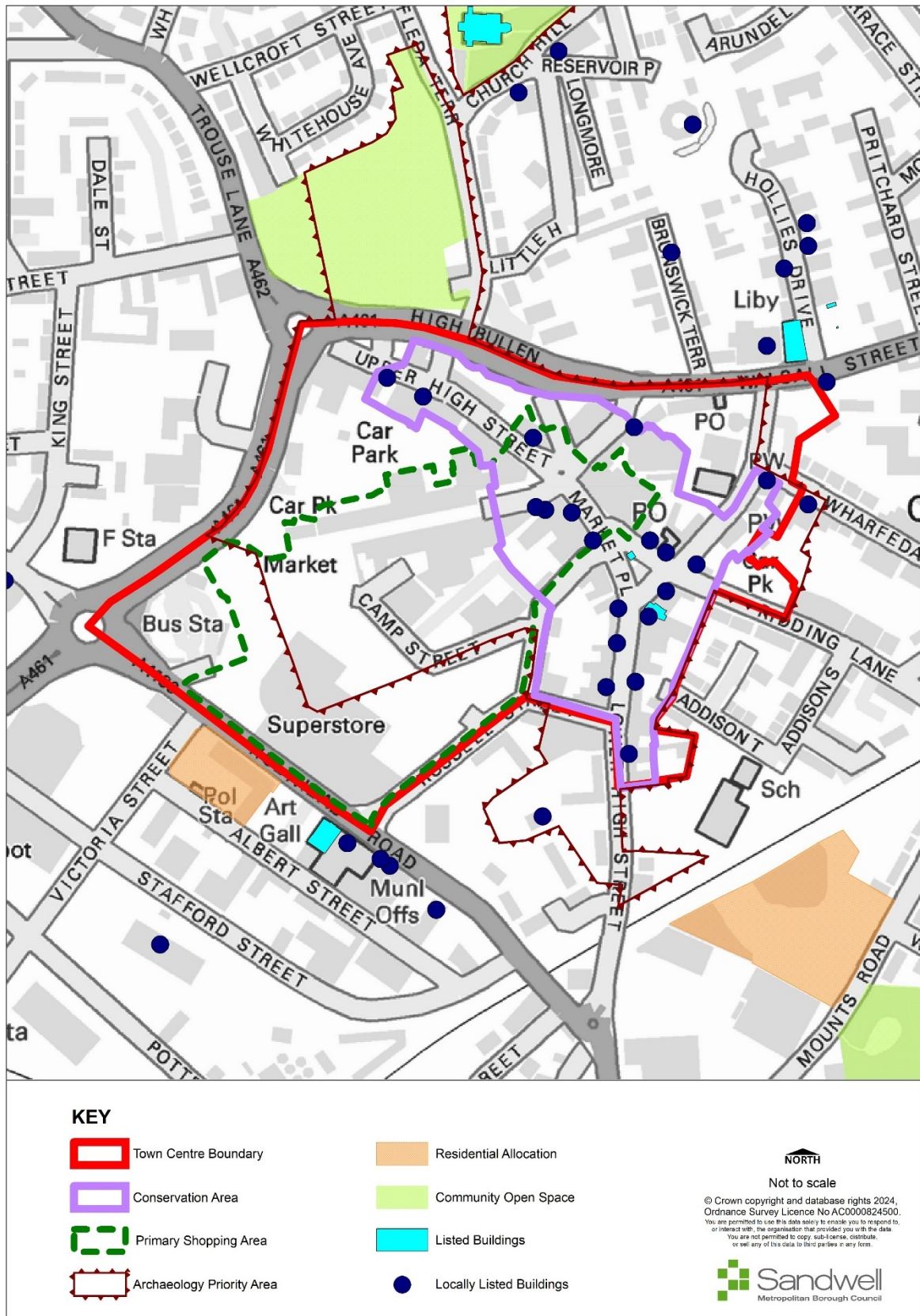
SANDWELL LOCAL PLAN – Plan Diagram and Maps Modifications

Ref	Page / paragraph / policy reference	Proposed change	Reason
PM11	Change Key labels on Policies Map and Figs 6, 8, 9, 12 and 13	Delete reference Retail Core from Bearwood, Cape Hill, Cradley Heath, Wednesbury, West Bromwich town centres maps key. Refer to Primary Shopping Area)	Correction
MM53/ MM103	STR1 Figure 14	Amended Figure 14 Existing Transport Network – correct the Key Route Network	Corrections
MM104	STR1 Figure 15	Amend Figure 15 Transport Improvements Plan – correct the Key Route Network	Corrections
MM53/ MM105	STR1 Figure 16	<p>Amend Figure 16 – Core Bus Network Plan – correct the Core Bus Network</p> <ul style="list-style-type: none"> The plan is missing the current cross-city route from Smethwick (near Rolfe Street Railway Station), through Cape Hill, towards Birmingham (serving buses 54, 82 and 87) and this should be added to the plan. The plan shows a route along the A457 Tollhouse Way / Soho Way and then along the B4135 Cranford Street / Heath Street; however, there are no bus services along this route, which should be amended. <p>The route along Hamstead Road should continue up to the A4041 Newton Road Core Bus Network - replace map with amended version</p>	Corrections

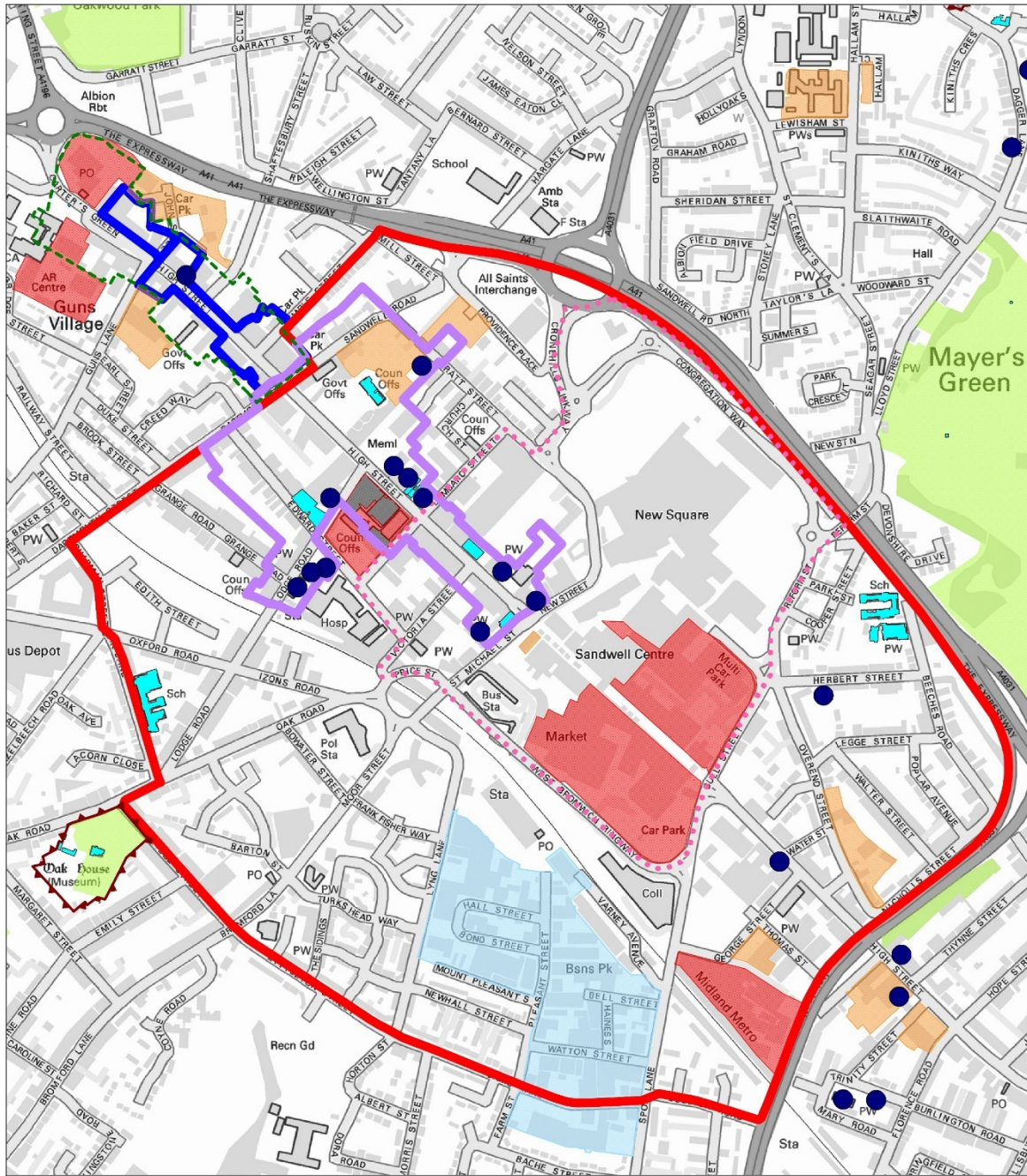
Amended - 6. Bearwood Town centre Map



Amended – 8. Cape Hill Town centre Map



Amended – 13. West Bromwich Town Centre Map



KEY

- Town Centre Boundary
- Primary Shopping Area
- District and Local Centre
- Residential Allocations
- Mixed Use Allocations
- Community Open Space

- The Lyng SEC4 Proposal
- Conservation Area
- Area of High Historic Townscape Value
- Archaeology Priority Area
- Listed Buildings
- Locally Listed Buildings



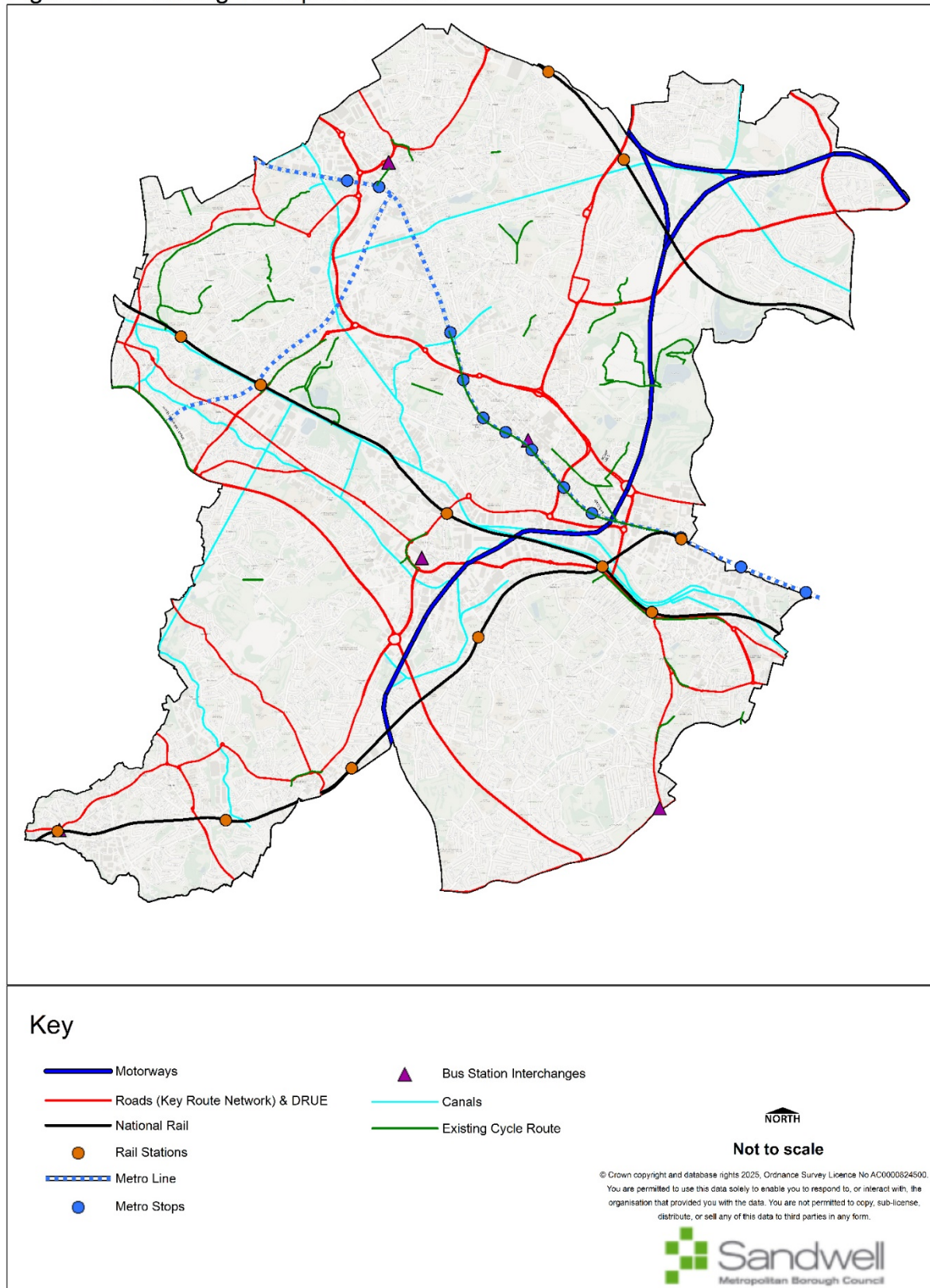
Not to scale

© Crown copyright and database rights 2024,
Ordnance Survey Licence No AC0000824500.
You are permitted to use this data solely to enable you to respond to,
or interest with, the organisation that provided you with the data.
You are not permitted to copy, sub-license, distribute,
or sell any of this data to third parties in any form.



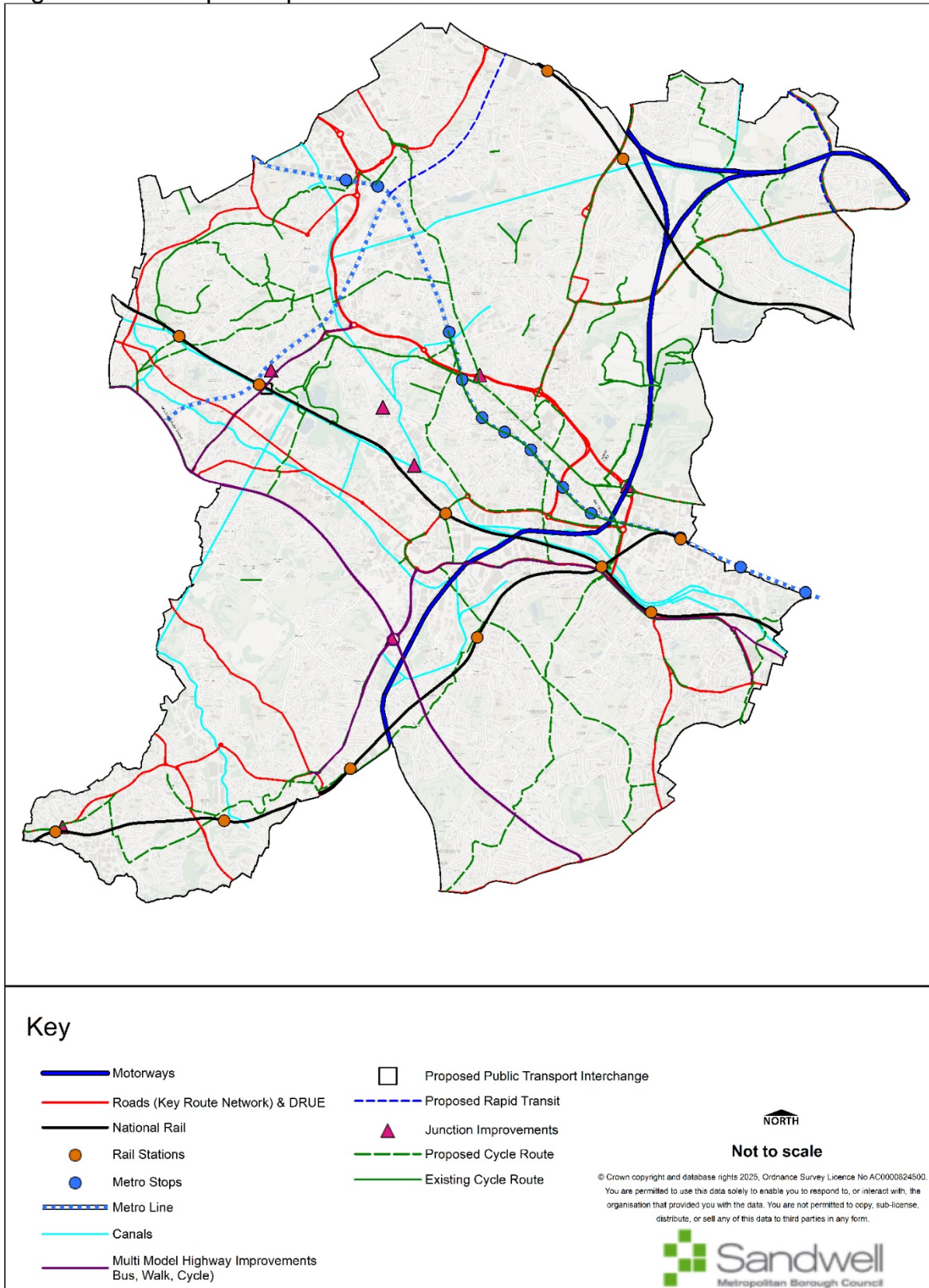
Amended – Figure 14 Existing Transport Network

Figure 14 - Existing Transport Network



Amended – Figure 15 Transport Improvement Plan

Figure 15 - Transport Improvements Plan



Amended – Figure 16 Core Bus Plan

Figure 16 - Core Bus Network Plan

