

Minutes of Extraordinary Council

**Tuesday 17 September 2024 at 6.01pm
at Sandwell Council House, Oldbury**

Present: Her Worshipful The Mayor, Councillor Khatun (Chair);
Deputy Mayor, Councillor Steve Melia;

Councillors Ashraf, Bhamra, Carmichael, Chambers, Chidley, Choudhry, Cotterill, Crompton, Davies, Dhariwal, Dhatt, Dunn, Fenton, Fitzgerald, Gavan, E Giles, S Gill, W Gill, Hackett, Haq, Hartwell, Hemingway, Hinchliff, Horton, Hughes, Hussain, Iqbal, Jalil, Jeffcoat, Johnston, Kalebe-Nyamongo, Kaur, Kordala, Lewis, Loan, Maycock, Millar, Moore, Muflihi, Owen, Piper, Rahman, Randhawa, Shaeen, A Singh, J Singh, N Singh, Smith, Tipper, Tromans, Trumpeter, Uddin, Weston, Wilkes, Williams and Younis.

Officers: Shokat Lal – Chief Executive; Mike Jones – Assistant Director Legal and Assurance and Monitoring Officer; Suky Suthi-Nagra – Democratic Services Manager; Anthony Lloyd – Democratic Services Officer and Kennedy Brown – Sergeant at Arms.

67/24 **Apologies for Absence**

Apologies for absence were received from Councillors K Allcock, M Allcock, Bhullar, E M Giles, J Giles, L Giles, Mayo, Millard, Pall, Preece, Taylor and Uppal.

68/24 **Declarations of Interest**

There were no interests declared at the meeting.



Sandwell Council Submission to the Local Government Boundary Commission for England (LGBCE) – proposed ward pattern

The Council, at its meeting held on 19 March 2024 approved a submission on a future council size for Sandwell MBC of 72 councillors to the Local Government Boundary Commission for England (LGBCE) (see Minute 37/24).

On 24 July 2024, the LGBCE announced draft recommendations for a future council size of 72 Councillors, having accepted the representations of Sandwell MBC.

A public consultation was launched on 24 July 2024 inviting proposals on a new ward pattern for Sandwell based on forecast data for the period 2023-2030 for both 18+ population and electorate within the borough. The consultation period would conclude on 30 September 2024.

Stage two of the review process considered the boundaries of the wards within Sandwell; this was known as the ward pattern. When proposing the new ward pattern, the Council was required to consider the best balance of the statutory criteria within which the LGBCE made their decisions. This was comprised of three elements: Delivering electoral equality for local voters, interests and identifies of local communities and effective and convenient local government.

Warding pattern proposals had been developed in consultation with and under the oversight and direction of a cross-party working group. The cross-party working group was comprised of representatives from each political group and independent members, with all materials and proposals generated by the working group circulated to all political group leaders during the review process.



It was noted that representatives appointed to the cross-party working group had engaged and consulted with all elected members in their respective groups and provided direct feedback the proposed warding pattern throughout the review process. In developing ward pattern proposals, the cross-party working group had considered robust population and electorate forecasts, a methodical analysis of every area, community and neighbourhood and clear and consistent principles for the location of boundaries based on natural or well-acknowledged boundaries.

Members expressed their gratitude to the cross-party working group as well as the officers who were involved throughout the process.

Resolved that:-

- (1) a ward pattern of 24 wards, each represented by 3 Councillors, is recommended to the Local Government Boundary Commission for England;
- (2) in consultation with the Cross Party Member Working Group, the Monitoring Officer and Assistant Director Legal and Assurance is authorised to make any minor technical amendments to the Council's submission; and
- (3) Sandwell Council's submission to the Local Government Boundary Commission for England, alongside accompanying documents, as set out at appendices 1 to 4, is approved.

Meeting ended at 6.16pm.

Contact: democratic_services@sandwell.gov.uk



Sandwell Metropolitan Borough Council

Local Government Boundary Review

Ward Pattern Submission

September 2024



Contents

1.	Introduction, summary, and recommendation	1
2.	Background	2
3.	Ward pattern	3
4.	Delivering electoral equality	3
5.	Interests and identities of local communities	5
6.	Effective and convenient local government	6
7.	Conclusions	8

Appendices

- Appendix 1 – Proposed Ward Pattern – Data Table
- Appendix 2 – Proposed Ward Pattern – Ward Profiles
- Appendix 3 – Proposed Ward Pattern – Ward Maps 2030



1.0 Introduction & Summary

- 1.1 This report comprises Sandwell Council's submission to the Local Government Boundary Commission for England (LGBCE) on a proposed ward pattern for Sandwell from 2030. This represents the second stage in the electoral review process.

Recommendation

- 1.2 **Sandwell Council recommends a ward pattern of 24 wards each represented by 3 members based on a council size of 72** in accordance with the following rationale –
1. the required structural, ward and neighbourhood-based arrangements to support the council's continued transformation and improvement programme which are the subject of separate reporting frameworks;
 2. the future strategic vision for Sandwell, including changes in the nature of the relationship between residents and the council which are seeking to achieve greater empowerment of local communities in designing solutions to the challenges that they face and a modal shift in the delivery of services to residents and communities;
 3. ensuring levels of elected representation for all communities are commensurate with the challenges and opportunities facing Sandwell;
 4. the intention of improving the effectiveness and transparency of governance and decision-making arrangements in the short- and medium- term which will lead to opportunities for greater efficiencies;
 5. the intention to consider the required number of Councillors actively involved and serving on bodies with a role in the council's formal decision-making structures, which is part of a commitment towards best practice in governance and to engage with current and emergent regional devolved structures; and
 6. changes in the way that residents interact with the council and communicate with Councillors, including developing and implementing modern innovative practices reflecting the aspirations of the council moving towards a digital first organisation using technology to increase engagement in and participation with the council.

2.0 Background

- 2.1 Sandwell is a very different place to when our last boundary review was undertaken in 2004. The borough has seen sustained population growth allied with regeneration and social transition which has reshaped the economies and communities of the six towns which make up our borough.
- 2.2 The six towns which make up Sandwell – Oldbury, Rowley Regis, Smethwick, Tipton, Wednesbury, and West Bromwich – each have their own unique characteristics, cultures and identity but sharing many unifying features which this proposal seeks to take account of.
- 2.3 The borough is predominantly urban in nature and borders Birmingham, Dudley, Walsall, and Wolverhampton. Spanning the borough are the parliamentary constituencies of Smethwick, Tipton and Wednesbury, West Bromwich and Halesowen which crosses into Dudley borough.
- 2.4 The borough is diverse comprising many communities and faiths. The borough is also one of the most socially deprived in the UK with its residents and communities presenting complex and challenging casework and service needs to their local Councillors. It is essential that there are sufficient Councillors to meet local need balanced with wider representational requirements.
- 2.5 The ward pattern proposed in this submission forms the critical building blocks for future community representation, community identity, sense of place, and set the context for new, neighbourhood-focussed structures which will shape the delivery of services for years to come.
- 2.6 The proposed ward pattern and boundaries – supported by detailed ward profiles – provide a model which better represents the communities of Sandwell integrated with the unique identities of each of the six towns, demonstrating clearly identifiable communities with shared interests and identities within clearly recognised geographical boundaries.
- 2.7 This submission proposes a ward pattern, boundaries and structures which meet the three principles which are the statutory basis against which the LG BCE will make its decision -
 - 2.7.1 delivering electoral equality for local voters.
 - 2.7.2 interests and identities of local communities; and
 - 2.7.3 effective and convenient local government.

3.0 Ward pattern

- 3.1 The starting point for the warding pattern has been data and forecasts generated through the Sandwell Forecasting Model (SFM). SFM projections show that the borough's population is set to reach 361,389 by 2030, with those age 18+ from which the electorate is drawn reaching up to a potential 271,636 and a projected electorate of 247,059.
- 3.2 The council's previous submission on council size was supported by comprehensive methodology for population and electorate forecasts and with detailed supporting data. The SFM developed by the council explains why the increase in the population is not matched by the same proportion as the electorate.
- 3.3 Some residents are not registering to vote at all, not keeping their registration up to date or may also have left leaving their registration active. It is similarly seen across all polling districts that there can be a lag between electoral roll updates and changes in occupancy due to deaths, residents moving into or away from the area outside of these categories seeing an artificial uplift effect. This is reflected in our projections.
- 3.4 The proposed warding pattern has in turn been developed to reflect the well-established physical 'building blocks' provided by the various natural and man-made physical characteristics which define the borough. This approach – combined with a review of how residents and communities identify on a local level was then used as a starting base from which to apply the three criteria which govern the second stage of the review process.
- 3.5 Starting from a pattern of indicative communities focussed around our 6 towns and guided by clear forecast models on future development and movements of people, a pattern of 24 wards has again emerged, some of a larger geographic size but all broadly equal size in terms of population and electorate, crucially meeting each of the 3 criteria which the LGBCE apply to the second stage of the review process.

4.0 Delivering electoral equality

- 4.1 The last boundary review for Sandwell was undertaken in 2004, when the population was 288,849 with an electorate of 206,728. Since 2004 substantial regeneration has continued which, combined with natural migration has seen the population grow to 344,210 in 2022, which is a 19.2% increase. The resultant electorate in 2022 was 235,216.
- 4.2 SFM projections show that the borough's population is set to reach 361,389 by 2030, with those age 18+ from which the electorate is drawn reaching up to a potential 271,636 and a projected electorate of 247,059. The proposed warding pattern has been assessed against both datasets.

- 4.3 For electorate forecasting purposes, December 2023 electorate data was used as a base line. This was then combined with Office for National Statistics (ONS) mid- year population estimates for 2015 to 2109 at the lowest available geography as the bedrock which underpins the forecast model.
- 4.4 There are very few neighbourhoods where the number of people has not increased since the last electoral review in 2004. however as actual and forecast data shows, this is not consistent. Some areas do not have substantial development land available and change at a slower rate. Others have large scale sites earmarked for development resulting in substantial changes in population and electorate.
- 4.5 Based on these historic population and electorate, trends a linear forecast was used to predict the 18+ population for each Output Area in 2030. These geographies were then amalgamated and apportioned into our existing 162 polling district geographies.
- 4.6 A detailed analysis of future demographic change, population growth and new residential completions, which are the key measures most likely to impact on the number of the electors up to 2030, provides supporting evidence for proposals in those areas where higher than average growth is anticipated. This is in turn reflected in how the warding pattern has evolved – to meet the realities on the ground.
- 4.7 Estimated electorate populations for all proposed planning development sites (assuming 100% occupancy in 2030) based on delivery rates and unit size for every area of the borough were calculated and then projected forward. When combined with robust projected future numbers of households of multiple occupancy this produced an overall estimated electorate in 2030.
- 4.8 This forecasting method has formed the basis on how the new ward boundaries were drawn to meet the range of acceptable tolerance required by the LGBCE for equality of electoral representation based on the calculation below –

Max 10% below	Max 5 % below	Target 18+ Population 2030	Max 5% above	Max 10% above
10,186	10,752	11,318	11,884	12,445
Max 10% below	Max 5 % below	Target Electorate 2030	Max 5% above	Max 10% above
9,267	9,779	10,294	10,809	11,323

4.9 All the 24 proposed wards fall within the range of 10% above or below the borough average electorate as illustrated in the table below –

Number of wards and variance range							
Projected 18+ Population 2030							
	10% below	5-9.99% below	0.11-4.99% below	Target average 18+ population 11,318	0.1-4.99% above	5-9.99% above	10% above
No. Wards	0	5	8			7	4
Projected Electorate 2030							
	10% below	5-9.99% below	0.11-4.99% below	Target average forecast electorate 10,294	0.1-4.99% above	5-9.99% above	10% above
No. Wards	0	4	7			10	3

4.10 The proposed ward pattern represents the real communities of Sandwell, taking close account of the unique identities of each of the six towns, supported by compelling data which then is taken beyond wards to define how communities interact and engage. This model will help shape how the council is structured, operates delivers services and interacts with communities for years to come and represents a fundamental realignment of the relationship between council and residents.

5.0 Interests & Identities of Local Communities

5.1 The starting point for this stage of the review was understanding how forecast data from the SFM methodology reflected the communities of Sandwell, taking account of the unique character of the six town. That sense of community and place can be interpreted in many differing ways all of which are equally valid. The perceived boundaries between communities and areas are often blurred and overlap which makes the development of any warding pattern challenging.

5.2 The council's approach to defining communities was therefore to combine data from both the SFM and ONS with both current and historic records of Sandwell, producing a map of indicative communities, based on –

- 5.2.1 community identities (current and historical);
- 5.2.2 demography;
- 5.2.3 physical infrastructure and landscape; and
- 5.2.4 natural or manmade boundaries – principal highways, canals, railway lines, parks, and greenspaces.

5.3 The challenge then turned to how to reflect the identities of the indicative communities and to choose boundaries which are fair and consistent throughout the entire borough.

- 5.4 Working with the cross-party working group and guided by the LGBCE criteria, the following principles were applied –
- 5.4.1 boundaries as far as possible to be located to rear of residential properties to unify roads and communities;
 - 5.4.2 boundaries located in line with or running along the mid-point of designated A or B roads or other main roads - these act as natural divisions; and
 - 5.4.3 natural or man-made to be used including as railway lines, embankments, retail or industrial parks, woods, parks, cemeteries, greenspaces, canals, and other watercourses.
- 5.5 These principles acted as the starting point from which the proposed ward boundaries have been derived, guided throughout by the three criteria outlined above which govern this stage of the review. A comprehensive analysis of historic, current, and forecast data has in turn been completed which shows the locations of –
- 5.5.1 parks and greenspaces of all sizes;
 - 5.5.2 council facilities and services;
 - 5.5.3 educational institutions;
 - 5.5.4 health services;
 - 5.5.5 transport and highway networks;
 - 5.5.6 recreational facilities; and
 - 5.5.7 retail.
- 5.6 The location of these facilities and services acts as a guide to identify areas around which a community has evolved and established, as well as acting as a draw to a wider area or neighbourhood and which links all of Sandwell's communities together.
- 5.7 Combining this information with forecast data and applying the 3 criteria for developing a warding pattern result in the proposals set out in this report. The proposal for each ward has been shaped by data which supports a clear sense of community and place and with direct reference to each of the LGBCE review criteria.

6.0 Effective and convenient local government

- 6.1 Each of the 24 proposed wards represent a unified, recognisable community of a geographic and electoral size that enables effective representation by 3 elected local Councillors. This will ensure each local community are able to identify and recognise their local representatives and have choice as to whom they seek to speak to.
- 6.2 The council as part of its continued improvement journey and delivering against the aims of the new Council Plan is undertaking a radical transformation. The challenges facing Sandwell are in some cases unique but in the main are consistent with those faced by almost all metropolitan

authorities in the UK, Europe and beyond including –

- 6.2.1 reducing carbon emissions and tackling climate change;
 - 6.2.2 helping people become more active to improve health and well-being;
 - 6.2.3 reducing loneliness by developing that sense of community and connection; and
 - 6.2.4 improving and re-animating our high streets and neighbourhoods that have suffered long-term stagnation and decline.
- 6.3 This review provides a basis for how the council reshapes itself for the future. For purposes of how proposed wards and communities interact, Sandwell's approach is the concept of the 20-minute neighbourhood. This approach is not unique but draws together best practice from a range of neighbourhood models. Many urban boroughs, cities and regions across the UK, Europe and beyond have similar models which seek to define the key components of a community to help shape services better. The benefits of approaching how and we and our partners view communities and deliver functions are wide ranging and include healthier communities, reducing inequalities, stronger local economies, cleaner air, and better resilience against climate change.
- 6.4 So, what is the 20-minute neighbourhood? Viewed from the perspective of an individual ward, for a typical person average walking pace is 3 miles per hour. For a walking distance of 20 minutes or one mile from the boundary of each ward, that defines a 20-minute neighbourhood where essential functions are accessible. This approach takes every proposed ward in Sandwell and reaches out to recognise the realities of our communities – the ward boundaries exist in maps only. People move, travel, and interact locally and beyond ward boundaries which this structure recognises.
- 6.5 Each proposed ward is supported by a detailed ward profile. Each of the 3 LGBCCE criteria are addressed directly, and the council's submission goes further to set each ward in the context of the wider communities – the 20-minute neighbourhood.
- 6.6 Sandwell's model for neighbourhoods supports established communities and clusters of wards linking back to the six towns where people of all ages and levels of fitness are happy to travel actively for short distances from home to access the services they need daily. That these services and functions are accessible to everyone whatever their budget or physical ability and without use of a car or vehicle. The council's submission and detailed evidence supporting each ward profile provides the foundation for this approach.
- 6.7 The council's neighbourhoods approach is fundamentally about strengthening and empowering established communities to have a direct say in how their ward and neighbourhoods change and to provide a structure for the council and partner organisations to deliver services that create places that meet the needs of the least healthy and the least well-off.

- 6.8 Building on the foundation of the proposed 24 wards, the council will continue to develop its emergent neighbourhood over the coming months to form a series of ward and community clusters, structured around the six towns. This will provide a structure for co-operation and support between elected members for each ward, united and working together on shared issues of local concern.
- 6.9 The council's neighbourhood approach is intended to address this directly and provide the basis for new support structures which ensure the absence of any elected member does not negatively impact on how wards and communities are represented. This will extend to include how allowances and support arrangements operate.
- 6.10 Ward and community clusters which emerge through the 20-minute neighbourhood model are also likely to be assigned a range of roles and responsibilities by Full Council. New forums will be established and act as an additional linkage to address with matters of local and community concern which cross ward boundaries. Any proposals will be developed in accordance with principles laid down within the new Council Plan, and will seek to further enhance working with public, voluntary, private and third sector partners across the borough, black country, and wider region.

7.0 Conclusions

- 7.1 In developing this submission, the council has had regard to its ongoing improvement journey and with direct reference to Sandwell's communities and electors, local identities, local need, and service structures in respect of the following areas which are a requirement of the LGBCE –
- 7.1.1 **Delivering electoral equality for local voters** – the council's submission provides robust evidence which demonstrates that each councillor will each have roughly the same number of voters so that the value of each vote is the same regardless of where a resident and elector lives in Sandwell. Every proposed ward falls within +/- 10% of the borough average electorate for each councillor;
- 7.1.2 **Interests and identities of local communities** – the council's submission proposes a clear electoral pattern for the borough which, as far as possible, avoids splitting local ties and uses clear boundaries that are easily identifiable and recognisable; and
- 7.1.3 **Effective and convenient local government** – the council's submission proposes a clear, effective warding pattern which ensures every ward can be represented effectively by its elected representative(s). These electoral arrangements will enable the council to conduct business effectively and focus on outcome delivery for our communities.

- 7.2 The council's warding pattern proposals have been developed in consultation with and under the oversight and direction of a cross-party working group, comprising representatives from each political group, and all materials and proposals made by the working group circulated to all political group leaders throughout the review process.
- 7.3 Representatives appointed to the cross-party working group in turn engaged and consulted with all elected members in their respective groups and provided direct feedback the proposed warding pattern throughout the review process. A clear, consistent, structured work programme was followed by the cross-party working group based on –
- 7.3.1 **an intensive work programme.** Using the existing 6 towns model to focus on each area of the borough in sequence, working north to south. Large-scale town and borough-wide maps were provided at each meeting during which indicative boundaries and potential revisions for each were examined in sequence by the working group;
- 7.3.2 **robust population and electorate forecasts combined with detailed mapping data for all areas of Sandwell** – the Technical Report and Sandwell Forecast Model (SFM) approved by Full Council and the LGBCE at the first stage of the review forms the bedrock from which this submission was developed. The SFM incorporates data from multiple sources including the Office for National Statistics (ONS), electoral roll and local planning authority amongst others;
- 7.3.3 **a methodical analysis of every area, community, and neighbourhood** – supporting data produced as part of the first stage of the review comprising current and historical identified communities provided a baseline from which a warding pattern was developed. Large scale maps for each zone were examined in detail, each meeting of the working group generated extensive feedback both directly at the working group and indirectly from representatives as views were canvassed from respective political groups. Proposals or revisions were then examined by the Senior Responsible Officer who analysed these with due regard to the 3 LGBCE criteria of –
- delivering electoral equality for local voters;
 - interests and identities of local communities; and
 - effective and convenient local government.

During the course of an intensive 4-week work programme, a total of 8 iterations of the warding pattern were produced, assessed by the Senior Responsible Officer against these criteria and reported on to the working group;

7.3.4 **clear and consistent principles for the location of boundaries based as far as possible on natural or well-acknowledged boundaries** – working with the cross-party working group and guided by the 3 LG BCE criteria, the following principles were applied –

- boundaries as far as possible to be located to rear of residential properties to unify roads and communities;
- boundaries located in line with or running along the mid-point of designated A or B roads or other main roads as these act as natural divisions; and
- natural or man-made boundaries to be used including as railway lines, embankments, retail or industrial parks, woods, parks, greenspaces, and watercourses.

7.3.5 **a consensus-led approach to suggested names** – as each iteration of the warding pattern was produced, representatives on the working group provided continuous feedback from across all political groups, drawing on extensive local knowledge of key historic physical and social identifiers from which names for proposed wards were drawn.

7.4 Representatives appointed to the cross-party working group have in turn engaged and consulted with all elected members in their respective groups alongside independent members and provided direct feedback on the proposed warding pattern throughout the review process. This has been an inclusive and open process throughout.

7.5 The proposals in turn allow for a positive reset of both the council's governance and its relationships with citizens, service users, business community and partners. This is designed to increase transparency and trust in the council, change the culture and enable the council to deliver on its ambitions in the Council Plan. The council has a positive view of the future relationship between the council and its electorate - the proposed warding pattern, making local representatives closer to, more directly identifiable and accountable to the communities they represent is an essential part of the transformation and improvement journey for the council, enabling and empowering local communities to do more for themselves.

7.6 The proposed warding pattern is an essential element in the council's improvement journey, enabling the council to discharge its statutory and regulatory functions, fulfil its duty as a strategic place maker, and deliver high quality and efficient services. These considerations have been made recognising the future improvements in service delivery and governance that the council is seeking to implement and have informed how these proposals have evolved.

7.7 This submission and accompanying appendices conclude the second stage of the review process on the part of the council, delivering a clear, structured, well-evidenced proposal for a ward pattern of 24 wards each represented by 3 members based on a council size of 72.

Sandwell Council
September 2024

Sandwell Metropolitan Borough Council

Local Government Boundary Review

Ward Pattern Submission

Appendix 1 - Proposed Ward Pattern Data Table

September 2024



Contents

1. **Proposed Warding Pattern - Data Table** *(Page 1)*

**Projections based on Modelled MYE and Electorate Proportions –
Projected 18+ Population and Projected Electorate 2030**

	Ward	Projected 18+ Population 2030	Difference from Ward Average (10% Tolerance)	Projected Electorate 2030	Difference from Ward Average (10% Tolerance)
1	Bearwood	11,827	4.50%	10,126	-1.63%
2	Blackheath	10,706	-5.41%	10,109	-1.81%
3	Bristnall	11,356	0.33%	10,577	2.75%
4	Charlemont and Grove Vale	10,807	-4.52%	10,086	-2.02%
5	Cradley Heath and Old Hill	11,104	-1.89%	10,333	0.38%
6	Friar Park and Stone Cross	10,701	-5.45%	9,924	-3.60%
7	Great Barr, Tamebridge and Yew Tree	10,622	-6.15%	10,320	0.25%
8	Great Bridge	12,033	6.32%	11,056	7.40%
9	Greets Green and Lyng	11,549	2.04%	10,462	1.63%
10	Hateley Heath	10,853	-4.11%	9,439	-8.31%
11	Hill Top and Ocker Hill	10,789	-4.68%	10,158	-1.32%
12	Langley	12,282	8.52%	10,683	3.78%
13	Newton and Valley	11,298	-0.18%	9,823	-4.58%
14	Old Warley	11,742	3.74%	10,877	5.66%
15	Oldbury	11,045	-2.41%	9,599	-6.75%
16	Princes End	10,973	-3.05%	10,046	-2.41%
17	Rowley	10,731	-5.19%	10,601	2.98%
18	Smethwick	12,214	7.92%	10,513	2.13%
19	Soho and Victoria	12,262	8.35%	10,511	2.11%
20	St Pauls	11,582	2.33%	10,486	1.86%
21	Tipton Green	11,853	4.73%	11,232	9.11%
22	Tividale	10,512	-7.12%	9,577	-6.97%
23	Wednesbury	11,834	4.56%	10,742	4.35%
24	West Bromwich Central	10,961	-3.16%	9,779	-5.00%
	Total	271,636		247,059	
	Average per Ward	11,318		10,294	

Sandwell Metropolitan Borough Council

Local Government Boundary Review

Ward Pattern Submission

Appendix 2 - Proposed Ward Profiles

September 2024



Contents

1. **Bearwood Ward – Profile** *(Pages 1 - 7)*
2. **Blackheath Ward – Profile** *(Pages 8 - 14)*
3. **Bristnall Ward – Profile** *(Pages 15 - 21)*
4. **Charlemont and Grove Vale Ward – Profile** *(Pages 22 - 28)*
5. **Cradley Heath and Old Hill Ward – Profile** *(Pages 29 - 35)*
6. **Friar Park Ward – Profile** *(Pages 36 - 42)*
7. **Great Barr, Tamebridge and Yew Tree Ward – Profile** *(Pages 43 - 48)*
8. **Great Bridge Ward – Profile** *(Pages 49 - 55)*
9. **Greets Green and Lyng Ward – Profile** *(Pages 56 - 63)*
10. **Hateley Heath Ward – Profile** *(Pages 64 - 70)*
11. **Hill Top and Ocker Hill Ward – Profile** *(Pages 71 - 78)*

12. **Langley Ward – Profile** *(Pages 79 - 86)*
13. **Newton and Valley Ward – Profile** *(Pages 87 - 93)*
14. **Old Warley Ward – Profile** *(Pages 94 - 100)*
15. **Oldbury Ward – Profile** *(Pages 101 - 108)*
16. **Princes End Ward – Profile** *(Pages 109 - 116)*
17. **Rowley Ward – Profile** *(Pages 117 - 124)*
18. **Smethwick Ward – Profile** *(Pages 125 - 131)*
19. **Soho and Victoria Ward – Profile** *(Pages 132 - 138)*
20. **St Pauls Ward – Profile** *(Pages 139 - 147)*
21. **Tipton Green Ward – Profile** *(Pages 148 - 154)*
22. **Tividale Ward – Profile** *(Pages 155 - 161)*
23. **Wednesbury Ward – Profile** *(Pages 162 - 168)*
24. **West Bromwich Central Ward – Profile** *(Pages 169 – 176)*

1.

Proposed Bearwood Ward

Ward Profile



Ward Profile – 1. Proposed Bearwood Ward

Criteria	
Ward No.:	1
Proposed Name:	Bearwood
Alternate Name options:	1. Abbey Ward 2. Abbey and Bearwood Ward
Proposed No. Councillors:	3
Projected 18+ Population	
Projected Ward 18+ population 2030:	11,827
Projected Borough 18+ Ward Population Average 2030:	11,318
Variance	+ 4.50%
Projected Electorate	
Projected Ward Electorate 2030:	10,126
Projected Borough Ward Electorate Average 2030:	10,294
Variance (%) (+/-)	- 1.63%
Former Ward(s): (if applicable)	Abbey (part), Bristnall (part), Soho & Victoria (part)
Former Polling District(s): (if applicable)	ABB (part), ABC, ABD, ABE, ABF, ABG, BRE (part), SVG (part), SVH (part)

Criteria	Reason
Electoral equality	This proposed ward falls within a series of recognised boundaries and is 1.63% below the borough-wide average projected electorate for 2030 based on a council size of 72 members representing 24 wards – each with 3 members.

Ward Profile – 1. Proposed Bearwood Ward

Criteria	Reason
<p>Strong, easily identifiable boundaries</p>	<p>Boundaries Upper St. Mary's Road is the central point of the ward. Travelling north along Galton Road leading into Rathbone Road brings you to the northern border of the ward, Norman Road. Following this road north-east onto Stanhope Road, the boundary runs alongside Cheshire Road until it meets the end of the High Street and follows Edgbaston Road south until the Grange Road Island and then east onto Sycamore Road. The boundary then follows this road south as it merges into Dorset Road, south-west to incorporate Merrivale Road and parts of Sandon Road which borders Birmingham.</p> <p>The boundary then continues south including Drayton Road and incorporating Anderson Road. It continues south-west along Hagley Road West and North onto Harborne Road, incorporating Lightwoods Park up to the Junction of Abbey Road. The boundary continues north to incorporate Alexandra Road and Bowling Green Drive, then back to Stanhope Road leading onto Norman Road.</p> <p>Infrastructure & Environment Bearwood Ward is a largely hilly ward characterised by undulating landscapes and changes in elevation. Mostly residential in nature, the ward also includes Lightwood Hill which is at a higher elevation compared to much of the wider borough. The Ward also includes many residential properties based above commercial units. There are also a few high-rise flats in the Ward. The main retail areas in the ward are on the Bearwood Road, which comprises of a mixture of small and large retail units and the Abbey Road, which mostly comprises on smaller units.</p> <p>The ward has two large green spaces, with Green Flag awarded Warley Woods and the council-run Lightwoods Park and House.</p> <p>The ward has one bus station and there are also bus routes running through from Birmingham into Smethwick Town which pass through the ward.</p>
<p>Delivering effective and convenient local government</p>	<p>This ward represents a unified, recognisable community and is of a geographic, population and electoral size that enables effective and efficient representation by 3 elected local Councillors. This will ensure the local community are able to identify and recognise their local representatives whilst ensuring cover in the event of absence or illness by one or more of the local Councillors. This also ensures residents have discretion to choose which of the 3 local Councillors to engage with.</p> <p>Reflecting the principle of the 20-minute neighbourhood, the ward</p>

Ward Profile – 1. Proposed Bearwood Ward

Criteria	Reason																																																										
	<p>has been modelled so that it can be grouped with several adjacent wards which share similar characteristics in terms of housing stock, social issues and demographics.</p> <p>These linkages and community clusters will aid the development of new neighbourhood structures including support arrangements for Councillors with capacity and casework including in the event of absence.</p>																																																										
Reflecting community interests and identities	<p>This ward represents a recognisable, cohesive community, with the following facilities and services within the proposed ward boundaries –</p> <table border="1"> <thead> <tr> <th>Services & Facilities</th> <th>Number</th> </tr> </thead> <tbody> <tr> <td>Educational</td> <td>5</td> </tr> <tr> <td>Primary Schools</td> <td>4</td> </tr> <tr> <td>Abbey Infant School</td> <td></td> </tr> <tr> <td>Abbey Junior School</td> <td></td> </tr> <tr> <td>Bearwood Primary School</td> <td></td> </tr> <tr> <td>St Gregory's Catholic Primary School</td> <td></td> </tr> <tr> <td>Secondary Schools</td> <td>1</td> </tr> <tr> <td>Shireland Collegiate Academy</td> <td></td> </tr> <tr> <td>Health</td> <td>11</td> </tr> <tr> <td>Hospital (if applicable)</td> <td>0</td> </tr> <tr> <td>GP Practices</td> <td>2</td> </tr> <tr> <td>Bearwood Road Surgery</td> <td></td> </tr> <tr> <td>Bearwood Medical Centre</td> <td></td> </tr> <tr> <td>Pharmacies</td> <td>4</td> </tr> <tr> <td>Lloyds Pharmacy</td> <td></td> </tr> <tr> <td>D R Dalvair Pharmacy</td> <td></td> </tr> <tr> <td>Bearwood Pharmacy</td> <td></td> </tr> <tr> <td>Your Local Boots Pharmacy</td> <td></td> </tr> <tr> <td>Dental Practices</td> <td>5</td> </tr> <tr> <td>Bearwood Dental Care</td> <td></td> </tr> <tr> <td>Central Ortho Bearwood</td> <td></td> </tr> <tr> <td>Complete Dental Bearwood</td> <td></td> </tr> <tr> <td>Sandon Dental Practice</td> <td></td> </tr> <tr> <td>Shires Dental Practice</td> <td></td> </tr> <tr> <td>Council Services & Facilities</td> <td>1</td> </tr> <tr> <td>Library Services</td> <td>1</td> </tr> <tr> <td>Thimblemill Library</td> <td></td> </tr> <tr> <td>One Stop Shop</td> <td>0</td> </tr> </tbody> </table>	Services & Facilities	Number	Educational	5	Primary Schools	4	Abbey Infant School		Abbey Junior School		Bearwood Primary School		St Gregory's Catholic Primary School		Secondary Schools	1	Shireland Collegiate Academy		Health	11	Hospital (if applicable)	0	GP Practices	2	Bearwood Road Surgery		Bearwood Medical Centre		Pharmacies	4	Lloyds Pharmacy		D R Dalvair Pharmacy		Bearwood Pharmacy		Your Local Boots Pharmacy		Dental Practices	5	Bearwood Dental Care		Central Ortho Bearwood		Complete Dental Bearwood		Sandon Dental Practice		Shires Dental Practice		Council Services & Facilities	1	Library Services	1	Thimblemill Library		One Stop Shop	0
Services & Facilities	Number																																																										
Educational	5																																																										
Primary Schools	4																																																										
Abbey Infant School																																																											
Abbey Junior School																																																											
Bearwood Primary School																																																											
St Gregory's Catholic Primary School																																																											
Secondary Schools	1																																																										
Shireland Collegiate Academy																																																											
Health	11																																																										
Hospital (if applicable)	0																																																										
GP Practices	2																																																										
Bearwood Road Surgery																																																											
Bearwood Medical Centre																																																											
Pharmacies	4																																																										
Lloyds Pharmacy																																																											
D R Dalvair Pharmacy																																																											
Bearwood Pharmacy																																																											
Your Local Boots Pharmacy																																																											
Dental Practices	5																																																										
Bearwood Dental Care																																																											
Central Ortho Bearwood																																																											
Complete Dental Bearwood																																																											
Sandon Dental Practice																																																											
Shires Dental Practice																																																											
Council Services & Facilities	1																																																										
Library Services	1																																																										
Thimblemill Library																																																											
One Stop Shop	0																																																										

Ward Profile – 1. Proposed Bearwood Ward

Criteria	Reason	
	Childrens Centre	0
	Recreational	2
	Public Park or Gardens	2
	Warley Woods	
	Lightwoods Park	
	Retail	2
	Post Office Counter Services	1
	Abbey Road Post Office	
	Supermarket	1
	Aldi - Bearwood	
	Transport	0
	Rail Stations	0
	Bus Stations	1
	Total Services & Facilities	22
	20-Minute Neighbourhood	
	No ward or community exists in isolation. Reflecting the principle of the 20-minute neighbourhood, the following facilities fall within a 1-mile radius or 20-minute walk of the ward –	
	Services & Facilities	Number
	Educational	22
	Primary Schools	18
	Annie Lennard Infant School	
	Moat Farm Infant School	
	Bleakhouse Primary School	
	Moat Farm Junior School	
	Brandhall Primary School	
	Lightwoods Primary Academy	
	Our Lady and St Hubert's Catholic Primary School	
	Perryfields Primary School	
	Crocketts Community Primary School	
	Devonshire Infant Academy	
	Devonshire Junior Academy	
	Uplands Manor Primary School	
	Cape Primary School	
	Shireland Hall Primary Academy	
	St Matthew's CE Primary School	
	Shireland Technology Primary School	
	Victoria Park Primary Academy	

Ward Profile – 1. Proposed Bearwood Ward

Criteria	Reason	
	St Philip's Catholic Primary School	
	Secondary Schools	4
	Bristnall Hall Academy	
	Q3 Academy	
	Perryfields Academy	
	Windsor Olympus Academy	
	Health	29
	Hospital (if applicable)	1
	Metropolitan University Hospital	
	GP Practices	9
	Dog Kennel Lane Surgery	
	Hill Top Medical Centre	
	Warley Road Surgery	
	Rood End Medical Centre	
	Warley Medical Centre	
	Sarephed Medical Centre	
	Smethwick Medical Centre	
	Capehill Medical Centre	
	Norvic Family Practice	
	Pharmacies	14
	Ashworth Pharmacy	
	Vishnu Pharmacy	
	Hill Top Pharmacy	
	Hills Pharmacy	
	Masters Pharmacy	
	Lloyds Pharmacy	
	Brandhall Pharmacy	
	Malchem Chemist	
	Michaels Chemist	
	Midnight Pharmacy	
	Boots	
	Asda Pharmacy	
	Victoria Pharmacy	
	Regent Street Pharmacy	
	Dental Practices	5
	Dr Browns Dental Surgery	
	Queens Head Dental Surgery	
	Smethwick Dental Practice	
	Capehill Dental Surgery	
	Waterloo Dental Surgery	
	Council Services & Facilities	5
	Library Services	3

Ward Profile – 1. Proposed Bearwood Ward

Criteria	Reason	
	Bleakhouse Library	
	Brandhall Library	
	Smethwick Library	
	One Stop Shop	1
	Smethwick Council House	
	Childrens Centre	1
	Smethwick Family Hub	
	Recreational	5
	Public Park or Gardens	5
	Barnford Hill Park	
	Harry Mitchell Park	
	Smethwick Hall Park	
	Victoria Park	
	Black Patch Park	
	Retail	9
	Post Office Counter Services	4
	Cape Hill Post Office	
	Londonderry Post Office	
	Smethwick Post Office	
	Dog Kennel Lane Post Office	
	Supermarket	5
	Tesco - Bristnall	
	Asda - Capehill	
	Farmfoods - Capehill	
	Iceland - Capehill	
	Farmfoods – Soho and Victoria	
	Transport	2
	Rail Stations	2
	Langley Green Station	
	Rolfe Street Station	
	Bus Stations	0
	Total Services & Facilities	72

2.

Proposed Blackheath Ward

Ward Profile



Ward Profile – 2. Proposed Blackheath Ward Profile

Criteria	
Ward No.:	2
Proposed Name:	Blackheath Ward
Alternate Name options:	N/A
Proposed No. Councillors:	3
Projected 18+ Population	
Projected Ward 18+ population 2030:	10,706
Projected Borough 18+ Ward Population Average 2030:	11,318
Variance	- 5.41%
Projected Electorate	
Projected Ward Electorate 2030:	10,109
Projected Borough Ward Electorate Average 2030:	10,294
Variance (%) (+/-)	- 1.81%
Former Ward(s): (if applicable)	Blackheath, Langley (part), Cradley Heath and Old Hill (part), Rowley (part)
Former Polling District(s): (if applicable)	BLA, BLB, BLC, BLD, BLE, BLF, BLG, BLH, CRF (part), LAG (part), ROE (part)

Criteria	Reason
Electoral equality	This proposed ward falls within a series of recognised boundaries and is just 1.81% below the borough-wide average projected electorate for 2030 based on a council size of 72 members representing 24 wards – each with 3 members.
Strong, easily identifiable	Boundaries The centre of the Ward is the junction of Mackmillan Road and

Ward Profile – 2. Proposed Blackheath Ward Profile

Criteria	Reason
<p>boundaries</p>	<p>Rowley Village. Following Rowley Village north to Church Road is the border of the Ward. The boundary continues north-east to include Celts Close, Saxon Drive and Sandringham Road, excluding Throne Crescent onto Throne Road. The boundary then runs south-east on Throne Road to the junction with Oldbury Road and then south-west along Oldbury Road until Boundary Avenue.</p> <p>The boundary next heads east to incorporate Boundary Avenue and onto the M5, shortly south onto Cakemore Road where it follows south-west onto Station Road and then along Avenue Road, across Long Lane, incorporating Horner Way and south-west along Halesowen Street and south down Gorsty Hill.</p> <p>At the junction with Station Road, the boundary follows north-west to incorporate Sherbourne Road, west along Station Road and north through Waterfall Lane, including Luanne Close and Kerewin Close. The boundary then joins the Dudley Canal north until Moore Lane Island, where it follows Moor Lane west, continuing in this direction to incorporate Highmoore Road and Ross Heights around, but excluding the Rowley Learning Campus back to Church Road.</p> <p>Infrastructure & Environment</p> <p>The Ward is mainly residential, with the North of the ward being mostly houses. There are commercial units such as Blackheath High Street and a smaller number on Rowley Village. There are two main industrial zones within the Ward on Cakemore Lane and Powke Lane. To the south-west is the Rowley Regis hospital and cemetery.</p> <p>The main park in the Ward is Britannia park which is in the centre of the Ward.</p> <p>There is the Rowley Regis train station connecting the Ward to the wider West Midlands. There is a Blackheath Bus Interchange and cycle lane improvements planned for the Ward. The bus routes in the Ward are well connected to Oldbury and Dudley. Britannia Park has had numerous improvements from the Town Fund.</p>
<p>Delivering effective and convenient local government</p>	<p>This ward represents a unified, recognisable community and is of a geographic, population and electoral size that enables effective and efficient representation by 3 elected local Councillors. This will ensure the local community are able to identify and recognise their local representatives whilst ensuring cover in the event of absence or illness by one or more of the local Councillors. This also ensures residents have discretion to choose which of the 3 local Councillors to engage with.</p>

Ward Profile – 2. Proposed Blackheath Ward Profile

Criteria	Reason																																																								
	<p>Reflecting the principle of the 20-minute neighbourhood, the ward has been modelled so that it can be grouped with several adjacent wards which share similar characteristics in terms of housing stock, social issues and demographics.</p> <p>These linkages and community clusters will aid the development of new neighbourhood structures including support arrangements for Councillors with capacity and casework including in the event of absence.</p>																																																								
Reflecting community interests and identities	<p>This ward represents a recognisable and cohesive community, with the following facilities and services within the proposed ward boundaries –</p> <table border="1"> <thead> <tr> <th>Services & Facilities</th> <th>Number</th> </tr> </thead> <tbody> <tr> <td>Educational</td> <td>2</td> </tr> <tr> <td>Primary Schools</td> <td>2</td> </tr> <tr> <td>Highfields Primary School</td> <td></td> </tr> <tr> <td>Blackheath Primary School</td> <td></td> </tr> <tr> <td>Secondary Schools</td> <td>0</td> </tr> <tr> <td>Health</td> <td>9</td> </tr> <tr> <td>Hospital (if applicable)</td> <td>1</td> </tr> <tr> <td>Rowley Regis Hospital</td> <td></td> </tr> <tr> <td>GP Practices</td> <td>1</td> </tr> <tr> <td>Your Health Partnership</td> <td></td> </tr> <tr> <td>Pharmacies</td> <td>4</td> </tr> <tr> <td>Boots</td> <td></td> </tr> <tr> <td>Hingley Pharmacy</td> <td></td> </tr> <tr> <td>Lloyds Pharmacy</td> <td></td> </tr> <tr> <td>M W Phillips</td> <td></td> </tr> <tr> <td>Dental Practices</td> <td>3</td> </tr> <tr> <td>Bhandal Dental Practice – John Street</td> <td></td> </tr> <tr> <td>Bhandal Dental Practice – Birmingham Road</td> <td></td> </tr> <tr> <td>Bhandal Dental Practice – Smile Studio</td> <td></td> </tr> <tr> <td>Council Services & Facilities</td> <td>1</td> </tr> <tr> <td>Library Services</td> <td>1</td> </tr> <tr> <td>Blackheath Library</td> <td></td> </tr> <tr> <td>One Stop Shop</td> <td>0</td> </tr> <tr> <td>Childrens Centre</td> <td>0</td> </tr> <tr> <td>Recreational</td> <td>1</td> </tr> <tr> <td>Public Park or Gardens</td> <td>1</td> </tr> <tr> <td>Brittania Park</td> <td></td> </tr> </tbody> </table>	Services & Facilities	Number	Educational	2	Primary Schools	2	Highfields Primary School		Blackheath Primary School		Secondary Schools	0	Health	9	Hospital (if applicable)	1	Rowley Regis Hospital		GP Practices	1	Your Health Partnership		Pharmacies	4	Boots		Hingley Pharmacy		Lloyds Pharmacy		M W Phillips		Dental Practices	3	Bhandal Dental Practice – John Street		Bhandal Dental Practice – Birmingham Road		Bhandal Dental Practice – Smile Studio		Council Services & Facilities	1	Library Services	1	Blackheath Library		One Stop Shop	0	Childrens Centre	0	Recreational	1	Public Park or Gardens	1	Brittania Park	
Services & Facilities	Number																																																								
Educational	2																																																								
Primary Schools	2																																																								
Highfields Primary School																																																									
Blackheath Primary School																																																									
Secondary Schools	0																																																								
Health	9																																																								
Hospital (if applicable)	1																																																								
Rowley Regis Hospital																																																									
GP Practices	1																																																								
Your Health Partnership																																																									
Pharmacies	4																																																								
Boots																																																									
Hingley Pharmacy																																																									
Lloyds Pharmacy																																																									
M W Phillips																																																									
Dental Practices	3																																																								
Bhandal Dental Practice – John Street																																																									
Bhandal Dental Practice – Birmingham Road																																																									
Bhandal Dental Practice – Smile Studio																																																									
Council Services & Facilities	1																																																								
Library Services	1																																																								
Blackheath Library																																																									
One Stop Shop	0																																																								
Childrens Centre	0																																																								
Recreational	1																																																								
Public Park or Gardens	1																																																								
Brittania Park																																																									

Ward Profile – 2. Proposed Blackheath Ward Profile

Criteria	Reason		
	Retail	7	
	Post Office Counter Services	2	
	Blackheath Post Office		
	Rowley Regis Post Office		
	Supermarket	5	
	Tesco - Blackheath		
	Sainsburys - Blackheath		
	Lidl - Blackheath		
	Heron Foods – Blackheath		
	Iceland Foods - Blackheath		
	Transport	1	
	Rail Stations	1	
	Rowley Regis Station		
	Bus Stations	0	
	Total Services & Facilities	21	
	20-Minute Neighbourhood		
	No ward or community exists in isolation. Reflecting the principle of the 20-minute neighbourhood, the following facilities fall within a 1-mile radius or 20-minute walk of the ward –		
	Services & Facilities		Number
	Educational		14
	Primary Schools		11
	Corngreaves Academy		
	Old Hill Primary School		
	Reddal Hill Primary School		
	Temple Meadow Primary School		
	Timbertree Academy		
	Causeway Green Primary School		
	Langley Primary School		
St James CE Primary School			
Brickhouse Primary School			
Rowley Hall Primary School			
Springfield Primary School			
Secondary Schools		3	
Ormiston Forge Academy			
Langley Academy			
St Michael's Church of England High School			
Health		24	
Hospital (if applicable)		0	

Ward Profile – 2. Proposed Blackheath Ward Profile

Criteria	Reason	
	GP Practices	6
	Old Hill Medical Centre	
	Church View Surgery	
	Haden Vale Medical Practice	
	Causeway Green Surgery	
	Hawes Lane Surgery	
	Portway Family Practice	
	Pharmacies	12
	Pharmacy 365	
	Hingleys Chemist	
	Hingleys Chemist	
	Haden Vale Pharmacy	
	Tesco Pharmacy	
	Murrays Healthcare	
	Rowley Pharmacy	
	Boots Pharmacy	
	Langley Pharmacy	
	Oldbury Pharmacy	
	Asda Pharmacy	
	Jhoots Pharmacy	
	Dental Practices	6
	Benson Dental Practice	
	Bhandal Dental Practice – Sydney Road	
	Bhandal Dental Practice – Cradley Heath	
	Brandhall Dental Practice	
	Bhandal Dental Practice – Throne Road	
	Bhandal Dental Practise – Halesowen Road	
	Council Services & Facilities	3
	Library Services	3
	Cradley Heath Library	
	Langley Library	
	Rounds Green Library	
	One Stop Shop	0
	Childrens Centre	0
	Recreational	5
	Public Park or Gardens	5
	Mary MacArthur Gardens	
	Haden Hill Park	
	Warrens Hall Park	
	Bury Hill Park	
	Langley Park	
	Retail	9
	Post Office Counter Services	2

Ward Profile – 2. Proposed Blackheath Ward Profile

Criteria	Reason	
	Springfield Post Office	
	Langley Post Office	
	Supermarket	7
	Heron Foods – Cradley Heath	
	Tesco – Cradley Heath	
	Iceland – Cradley Heath	
	Lidl – Cradley Heath	
	Asda – Langley	
	Aldi - Langley	
	Farmfoods – Birchley Island	
	Transport	3
	Rail Stations	2
	Cradley Heath Train Station	
	Old Hill Train Station	
	Bus Stations	1
	Cradley Heath Bus Station	
	Total Services & Facilities	58

3.

Proposed Bristnall Ward

Ward Profile



Ward Profile – 3. Proposed Bristnall Ward Profile

Criteria	
Ward No.:	3
Proposed Name:	Bristnall Ward
Alternate Name options:	N/A
Proposed No. Councillors:	3
Projected 18+ Population	
Projected Ward 18+ population 2030:	11,356
Projected Borough 18+ Ward Population Average 2030:	11,318
Variance	+ 0.33%
Projected Electorate	
Projected Ward Electorate 2030:	10,577
Projected Borough Ward Electorate Average 2030:	10,294
Variance (%) (+/-)	+ 2.75%
Former Ward(s): (if applicable)	Bristnall (part), Smethwick (part), St. Paul's (part)
Former Polling District(s): (if applicable)	BRA, BRB, BRC, BRD, BRE (part), BRF (part), BRG (part), BRH, SMA (part), SMH (part), SPA (part), SPB (part),

Criteria	Reason
Electoral equality	This proposed ward falls within a series of recognised boundaries and is just 2.75% above the borough-wide average projected electorate for 2030 based on a council size of 72 members representing 24 wards – each with 3 members.

Ward Profile – 3. Proposed Bristnall Ward Profile

Criteria	Reason
<p>Strong, easily identifiable boundaries</p>	<p>Boundaries The centre of the ward is Brookfields Road. Following north onto Vicarage Road until it reaches Warley Road. The boundary follows southeast to the junction with Basons Lane. Continuing south onto Queens Road which then leads southeast down Thimblemill Road cutting across Annie Lennard Primary School. Incorporating Broadmoor Avenue and running along Norman Road to the island of Pottery Road.</p> <p>The boundary then continues back north up George Road and further including Bristnall Fields, Barnford Hill Park and Langley Green until it reaches Langley Road. The boundary follows to the Joining’s Bank junction heading northwest onto and following along the train line until it reaches the Langley Green station back at Warley Road.</p> <p>Infrastructure & Environment The Ward is mainly residential with numerous open spaces. There are a small number of commercial units in the Ward but no main high-street or shopping centre.</p> <p>The ward includes railway station and several bus routes throughout the ward leading into Oldbury.</p> <p>Throughout the Ward there are pockets of land with residential properties which could be developed.</p>
<p>Delivering effective and convenient local government</p>	<p>This ward represents a unified, recognisable community and is of a geographic, population and electoral size that enables effective and efficient representation by 3 elected local Councillors. This will ensure the local community are able to identify and recognise their local representatives whilst ensuring cover in the event of absence or illness by one or more of the local Councillors. This also ensures residents have discretion to choose which of the 3 local Councillors to engage with.</p> <p>Reflecting the principle of the 20-minute neighbourhood, the ward has been modelled so that it can be grouped with several adjacent wards which share similar characteristics in terms of housing stock, social issues and demographics.</p> <p>These linkages and community clusters will aid the development of new neighbourhood structures including support arrangements for Councillors with capacity and casework including in the event of absence.</p>

Ward Profile – 3. Proposed Bristnall Ward Profile

Criteria	Reason																																																																										
Reflecting community interests and identities	This ward represents a recognisable and cohesive community, with the following facilities and services within the proposed ward boundaries –																																																																										
	<table border="1"> <thead> <tr> <th>Services & Facilities</th> <th>Number</th> </tr> </thead> <tbody> <tr> <td>Educational</td> <td>5</td> </tr> <tr> <td>Primary Schools</td> <td>3</td> </tr> <tr> <td>Annie Lennard Infant School</td> <td></td> </tr> <tr> <td>Moat Farm Infant School</td> <td></td> </tr> <tr> <td>Moat Farm Junior Trust School</td> <td></td> </tr> <tr> <td>Secondary Schools</td> <td>2</td> </tr> <tr> <td>Bristnall Hall Academy</td> <td></td> </tr> <tr> <td>Q3 Academy Langley</td> <td></td> </tr> <tr> <td>Health</td> <td>11</td> </tr> <tr> <td>Hospital (if applicable)</td> <td>0</td> </tr> <tr> <td>GP Practices</td> <td>4</td> </tr> <tr> <td>Dog Kennel Lane Surgery</td> <td></td> </tr> <tr> <td>Hill Top Medical Centre</td> <td></td> </tr> <tr> <td>Warley Road Surgery</td> <td></td> </tr> <tr> <td>Rood End Medical Centre</td> <td></td> </tr> <tr> <td>Pharmacies</td> <td>5</td> </tr> <tr> <td>Ashworth Pharmacy</td> <td></td> </tr> <tr> <td>Vishnu Pharmacy</td> <td></td> </tr> <tr> <td>Hill Top Pharmacy</td> <td></td> </tr> <tr> <td>Hills Pharmacy</td> <td></td> </tr> <tr> <td>Masters Pharmacy</td> <td></td> </tr> <tr> <td>Dental Practices</td> <td>2</td> </tr> <tr> <td>Dr Browns Dental Surgery</td> <td></td> </tr> <tr> <td>Queens Head Dental Surgery</td> <td></td> </tr> <tr> <td>Council Services & Facilities</td> <td>1</td> </tr> <tr> <td>Library Services</td> <td>1</td> </tr> <tr> <td>Bleakhouse Library</td> <td></td> </tr> <tr> <td>One Stop Shop</td> <td>0</td> </tr> <tr> <td>Childrens Centre</td> <td>0</td> </tr> <tr> <td></td> <td></td> </tr> <tr> <td>Recreational</td> <td>1</td> </tr> <tr> <td>Public Park or Gardens</td> <td>1</td> </tr> <tr> <td>Barnford Hill Park</td> <td></td> </tr> <tr> <td>Retail</td> <td>2</td> </tr> <tr> <td>Post Office Counter Services</td> <td>1</td> </tr> <tr> <td>Dog Kennel Lane Post Office</td> <td></td> </tr> </tbody> </table>	Services & Facilities	Number	Educational	5	Primary Schools	3	Annie Lennard Infant School		Moat Farm Infant School		Moat Farm Junior Trust School		Secondary Schools	2	Bristnall Hall Academy		Q3 Academy Langley		Health	11	Hospital (if applicable)	0	GP Practices	4	Dog Kennel Lane Surgery		Hill Top Medical Centre		Warley Road Surgery		Rood End Medical Centre		Pharmacies	5	Ashworth Pharmacy		Vishnu Pharmacy		Hill Top Pharmacy		Hills Pharmacy		Masters Pharmacy		Dental Practices	2	Dr Browns Dental Surgery		Queens Head Dental Surgery		Council Services & Facilities	1	Library Services	1	Bleakhouse Library		One Stop Shop	0	Childrens Centre	0			Recreational	1	Public Park or Gardens	1	Barnford Hill Park		Retail	2	Post Office Counter Services	1	Dog Kennel Lane Post Office	
	Services & Facilities	Number																																																																									
	Educational	5																																																																									
	Primary Schools	3																																																																									
	Annie Lennard Infant School																																																																										
	Moat Farm Infant School																																																																										
	Moat Farm Junior Trust School																																																																										
	Secondary Schools	2																																																																									
	Bristnall Hall Academy																																																																										
	Q3 Academy Langley																																																																										
	Health	11																																																																									
	Hospital (if applicable)	0																																																																									
	GP Practices	4																																																																									
	Dog Kennel Lane Surgery																																																																										
	Hill Top Medical Centre																																																																										
	Warley Road Surgery																																																																										
	Rood End Medical Centre																																																																										
	Pharmacies	5																																																																									
	Ashworth Pharmacy																																																																										
	Vishnu Pharmacy																																																																										
	Hill Top Pharmacy																																																																										
	Hills Pharmacy																																																																										
	Masters Pharmacy																																																																										
	Dental Practices	2																																																																									
	Dr Browns Dental Surgery																																																																										
	Queens Head Dental Surgery																																																																										
Council Services & Facilities	1																																																																										
Library Services	1																																																																										
Bleakhouse Library																																																																											
One Stop Shop	0																																																																										
Childrens Centre	0																																																																										
Recreational	1																																																																										
Public Park or Gardens	1																																																																										
Barnford Hill Park																																																																											
Retail	2																																																																										
Post Office Counter Services	1																																																																										
Dog Kennel Lane Post Office																																																																											

Ward Profile – 3. Proposed Bristnall Ward Profile

Criteria	Reason																																																								
	<table border="1"> <tr> <td>Supermarket</td> <td>1</td> </tr> <tr> <td>Tesco - Bristnall</td> <td></td> </tr> <tr> <td>Transport</td> <td>1</td> </tr> <tr> <td>Rail Stations</td> <td>1</td> </tr> <tr> <td>Langley Green Station</td> <td></td> </tr> <tr> <td>Bus Stations</td> <td>0</td> </tr> <tr> <td>Total Services & Facilities</td> <td>21</td> </tr> </table>	Supermarket	1	Tesco - Bristnall		Transport	1	Rail Stations	1	Langley Green Station		Bus Stations	0	Total Services & Facilities	21																																										
Supermarket	1																																																								
Tesco - Bristnall																																																									
Transport	1																																																								
Rail Stations	1																																																								
Langley Green Station																																																									
Bus Stations	0																																																								
Total Services & Facilities	21																																																								
	<p>20-Minute Neighbourhood No ward or community exists in isolation. Reflecting the principle of the 20-minute neighbourhood, the following facilities fall within a 1-mile radius or 20-minute walk of the ward –</p> <table border="1"> <thead> <tr> <th>Services & Facilities</th> <th>Number</th> </tr> </thead> <tbody> <tr> <td>Educational</td> <td>24</td> </tr> <tr> <td>Primary Schools</td> <td>19</td> </tr> <tr> <td>Abbey Infant School</td> <td></td> </tr> <tr> <td>Abbey Junior School</td> <td></td> </tr> <tr> <td>Bearwood Primary School</td> <td></td> </tr> <tr> <td>St Gregory's Catholic Primary School</td> <td></td> </tr> <tr> <td>Bleakhouse Primary School</td> <td></td> </tr> <tr> <td>Brandhall Primary School</td> <td></td> </tr> <tr> <td>Lightwoods Primary Academy</td> <td></td> </tr> <tr> <td>Our Lady and St Huberts Catholic Primary School</td> <td></td> </tr> <tr> <td>Perryfields Primary School</td> <td></td> </tr> <tr> <td>Crocketts Community Primary School</td> <td></td> </tr> <tr> <td>Devonshire Infant Academy</td> <td></td> </tr> <tr> <td>Devonshire Junior Academy</td> <td></td> </tr> <tr> <td>Uplands Manor Primary School</td> <td></td> </tr> <tr> <td>Galton Valley Primary School</td> <td></td> </tr> <tr> <td>George Betts Primary School</td> <td></td> </tr> <tr> <td>Rood End Primary School</td> <td></td> </tr> <tr> <td>Causeway Green Primary School</td> <td></td> </tr> <tr> <td>Langley Primary School</td> <td></td> </tr> <tr> <td>St James CE Primary School</td> <td></td> </tr> <tr> <td>Secondary Schools</td> <td>5</td> </tr> <tr> <td>Shireland Collegiate Academy</td> <td></td> </tr> <tr> <td>Perryfields Academy</td> <td></td> </tr> <tr> <td>Holly Lodge High School</td> <td></td> </tr> <tr> <td>Sandwell Academy</td> <td></td> </tr> <tr> <td>Oldbury Academy</td> <td></td> </tr> </tbody> </table>	Services & Facilities	Number	Educational	24	Primary Schools	19	Abbey Infant School		Abbey Junior School		Bearwood Primary School		St Gregory's Catholic Primary School		Bleakhouse Primary School		Brandhall Primary School		Lightwoods Primary Academy		Our Lady and St Huberts Catholic Primary School		Perryfields Primary School		Crocketts Community Primary School		Devonshire Infant Academy		Devonshire Junior Academy		Uplands Manor Primary School		Galton Valley Primary School		George Betts Primary School		Rood End Primary School		Causeway Green Primary School		Langley Primary School		St James CE Primary School		Secondary Schools	5	Shireland Collegiate Academy		Perryfields Academy		Holly Lodge High School		Sandwell Academy		Oldbury Academy	
Services & Facilities	Number																																																								
Educational	24																																																								
Primary Schools	19																																																								
Abbey Infant School																																																									
Abbey Junior School																																																									
Bearwood Primary School																																																									
St Gregory's Catholic Primary School																																																									
Bleakhouse Primary School																																																									
Brandhall Primary School																																																									
Lightwoods Primary Academy																																																									
Our Lady and St Huberts Catholic Primary School																																																									
Perryfields Primary School																																																									
Crocketts Community Primary School																																																									
Devonshire Infant Academy																																																									
Devonshire Junior Academy																																																									
Uplands Manor Primary School																																																									
Galton Valley Primary School																																																									
George Betts Primary School																																																									
Rood End Primary School																																																									
Causeway Green Primary School																																																									
Langley Primary School																																																									
St James CE Primary School																																																									
Secondary Schools	5																																																								
Shireland Collegiate Academy																																																									
Perryfields Academy																																																									
Holly Lodge High School																																																									
Sandwell Academy																																																									
Oldbury Academy																																																									

Ward Profile – 3. Proposed Bristnall Ward Profile

Criteria	Reason	
	Health	32
	Hospital (if applicable)	0
	GP Practices	8
	Bearwood Road Surgery	
	Bearwood Medical Centre	
	Warley Medical Centre	
	Saraphed Medical Centre	
	Hawthorns Medical Practice	
	The Surgery	
	St Pauls Medical Practice	
	Causeway Green Surgery	
	Pharmacies	14
	Lloyds Pharmacy	
	D R Dalvair Pharmacy	
	Bearwood Pharmacy	
	Boots Pharmacy	
	Lloyds Pharmacy	
	Brandhall Pharmacy	
	Malchem Chemists	
	Michael's Chemists	
	R K Pharmacy	
	Rowley Pharmacy	
	Boots	
	Langley Pharmacy	
	Oldbury Pharmacy	
	Asda Pharmacy	
	Dental Practices	10
	Bearwood Dental Care	
	Central Ortho Bearwood	
	Complete Dental Bearwood	
	Sandon Dental Practice	
	Shires Dental Practice	
	Bhandal Dental Practice – Stanley Road	
	Brandhall Dental Care	
	Bhandal Dental Practice – Throne Road	
	Smethwick Dental Practice	
	West Park Dental Care	
	Council Services & Facilities	5
	Library Services	5
	Brandhall Library	
	Langley Library	
	Rounds Green Library	

Ward Profile – 3. Proposed Bristnall Ward Profile

Criteria	Reason	
	Thimblemill Library	
	Smethwick Library	
	One Stop Shop	0
	Childrens Centre	0
	Recreational	7
	Public Park or Gardens	7
	Warley Woods	
	Lightwoods Park	
	Harry Mitchell Park	
	Smethwick Hall Park	
	Lewisham Park	
	West Smethwick Park	
	Langley Park	
	Retail	12
	Post Office Counter Services	7
	Abbey Road Post Office	
	Oldbury Road Post Office	
	Londonderry Post Office	
	Smethwick Post Office	
	St Pauls Road Post Office	
	Castle Road West Post Office	
	Langley Post Office	
	Supermarket	5
	Aldi - Bearwood	
	Heron – Pottery Road	
	Asda - Langley	
	Aldi - Langley	
	Farmfoods - Langley	
	Transport	3
	Rail Stations	3
	Hawthornes Train Station	
	Galton Bridge Station	
	Smethwick Rolfe Street	
	Bus Stations	0
	Total Services & Facilities	83

4.

Proposed Charlemont and Grove Ward

Ward Profile



Ward Profile – 4. Proposed Charlemont and Grove Vale Ward Profile

Criteria	
Ward No.:	4
Proposed Name:	Charlemont and Grove Vale Ward
Alternate Name options:	N/A
Proposed No. Councillors:	3
Projected 18+ Population	
Projected Ward 18+ population 2030:	10,807
Projected Borough 18+ Ward Population Average 2030:	11,318
Variance	- 4.52%
Projected Electorate	
Projected Ward Electorate 2030:	10,086
Projected Borough Ward Electorate Average 2030:	10,294
Variance (%) (+/-)	- 2.02%
Former Ward(s): (if applicable)	Charlemont with Grove Vale, Hateley Heath (part)
Former Polling District(s): (if applicable)	CHA, CHB, CHC, CHD, CHE, CHF, CHG, HHE

Criteria	Reason
Electoral equality	This proposed ward falls within a series of recognised boundaries and is just 2.02% below the borough-wide average projected electorate for 2030 based on a council size of 72 members representing 24 wards – each with 3 members.

Ward Profile – 4. Proposed Charlemont and Grove Vale Ward Profile

Criteria	Reason
<p>Strong, easily identifiable boundaries</p>	<p>Boundaries The centre of the Ward is Charlemont Playing Fields. The train line runs on the eastern side of the fields. Following the Train Line north-west to Tame Bridge Station and Walsall Road. The Walsall Road is used as the boundary of the Ward. Following this North to the M6 the boundary follows the motorway south-east and continues to Longleat.</p> <p>The boundary then follows Longleat West and the south around the border of Red House Park (not including this) onto the Newton Road. The boundary then follows the Newton Road west and south along All Saints Way. It continues north-east including Orwell Drive incorporating All Saints Church of England Primary School onto Vicarage Road. The boundary follows Heath Lane north-west including Heath Lane cemetery. This continues north past Stone Cross Island following the Walsall Road back to the Tame Bridge Station.</p> <p>Infrastructure & Environment The Ward is mostly residential, with the greenspace in the centre of the Ward. There is limited commercial areas and no major industrial zones.</p> <p>The Ward includes the M6 motorway and the Tamebridge Station in the north of the Ward. There are transport links to West Bromwich but limited elsewhere.</p>
<p>Delivering effective and convenient local government</p>	<p>This ward represents a unified, recognisable community and is of a geographic, population and electoral size that enables effective and efficient representation by 3 elected local Councillors. This will ensure the local community are able to identify and recognise their local representatives whilst ensuring cover in the event of absence or illness by one or more of the local Councillors. This also ensures residents have discretion to choose which of the 3 local Councillors to engage with.</p> <p>Reflecting the principle of the 20-minute neighbourhood, the ward has been modelled so that it can be grouped with several adjacent wards which share similar characteristics in terms of housing stock, social issues and demographics.</p> <p>These linkages and community clusters will aid the development of new neighbourhood structures including support arrangements for Councillors with capacity and casework including in the event of absence.</p>

Ward Profile – 4. Proposed Charlemont and Grove Vale Ward Profile

Criteria	Reason																																																																								
Reflecting community interests and identities	This ward represents a recognisable and cohesive community, with the following facilities and services within the proposed ward boundaries –																																																																								
	<table border="1"> <thead> <tr> <th>Services & Facilities</th> <th>Number</th> </tr> </thead> <tbody> <tr> <td>Educational</td> <td>2</td> </tr> <tr> <td>Primary Schools</td> <td>2</td> </tr> <tr> <td>All Saint CE Primary School</td> <td></td> </tr> <tr> <td>Pennyhill Primary School</td> <td></td> </tr> <tr> <td>Secondary Schools</td> <td>0</td> </tr> <tr> <td>Health</td> <td>6</td> </tr> <tr> <td>Hospital (if applicable)</td> <td>0</td> </tr> <tr> <td>GP Practices</td> <td>2</td> </tr> <tr> <td>Stone Cross Medical Centre</td> <td></td> </tr> <tr> <td>The Surgery</td> <td></td> </tr> <tr> <td>Pharmacies</td> <td>3</td> </tr> <tr> <td>Medipharma Chemists</td> <td></td> </tr> <tr> <td>Beaconview Pharmacy</td> <td></td> </tr> <tr> <td>Stone Cross Pharmacy</td> <td></td> </tr> <tr> <td>Dental Practices</td> <td>1</td> </tr> <tr> <td>Stella Maris Practice Limited</td> <td></td> </tr> <tr> <td>Council Services & Facilities</td> <td>1</td> </tr> <tr> <td>Library Services</td> <td></td> </tr> <tr> <td>One Stop Shop</td> <td></td> </tr> <tr> <td>Childrens Centre</td> <td>1</td> </tr> <tr> <td>West Bromwich North Family Hub</td> <td></td> </tr> <tr> <td>Recreational</td> <td>0</td> </tr> <tr> <td>Public Park or Gardens</td> <td>0</td> </tr> <tr> <td>Retail</td> <td>4</td> </tr> <tr> <td>Post Office Counter Services</td> <td>2</td> </tr> <tr> <td>Stone Cross Post Office</td> <td></td> </tr> <tr> <td>Vicarage Road</td> <td></td> </tr> <tr> <td>Supermarket</td> <td>2</td> </tr> <tr> <td>Tesco – Walsall Road</td> <td></td> </tr> <tr> <td>Morrisons – Hollyhedge Road</td> <td></td> </tr> <tr> <td>Transport</td> <td>1</td> </tr> <tr> <td>Rail Stations</td> <td>1</td> </tr> <tr> <td>Tame Bridge Station</td> <td></td> </tr> <tr> <td>Bus Stations</td> <td>0</td> </tr> <tr> <td></td> <td></td> </tr> </tbody> </table>	Services & Facilities	Number	Educational	2	Primary Schools	2	All Saint CE Primary School		Pennyhill Primary School		Secondary Schools	0	Health	6	Hospital (if applicable)	0	GP Practices	2	Stone Cross Medical Centre		The Surgery		Pharmacies	3	Medipharma Chemists		Beaconview Pharmacy		Stone Cross Pharmacy		Dental Practices	1	Stella Maris Practice Limited		Council Services & Facilities	1	Library Services		One Stop Shop		Childrens Centre	1	West Bromwich North Family Hub		Recreational	0	Public Park or Gardens	0	Retail	4	Post Office Counter Services	2	Stone Cross Post Office		Vicarage Road		Supermarket	2	Tesco – Walsall Road		Morrisons – Hollyhedge Road		Transport	1	Rail Stations	1	Tame Bridge Station		Bus Stations	0		
	Services & Facilities	Number																																																																							
	Educational	2																																																																							
	Primary Schools	2																																																																							
	All Saint CE Primary School																																																																								
	Pennyhill Primary School																																																																								
	Secondary Schools	0																																																																							
	Health	6																																																																							
	Hospital (if applicable)	0																																																																							
	GP Practices	2																																																																							
	Stone Cross Medical Centre																																																																								
	The Surgery																																																																								
	Pharmacies	3																																																																							
	Medipharma Chemists																																																																								
	Beaconview Pharmacy																																																																								
	Stone Cross Pharmacy																																																																								
	Dental Practices	1																																																																							
	Stella Maris Practice Limited																																																																								
	Council Services & Facilities	1																																																																							
	Library Services																																																																								
	One Stop Shop																																																																								
	Childrens Centre	1																																																																							
	West Bromwich North Family Hub																																																																								
	Recreational	0																																																																							
	Public Park or Gardens	0																																																																							
	Retail	4																																																																							
	Post Office Counter Services	2																																																																							
Stone Cross Post Office																																																																									
Vicarage Road																																																																									
Supermarket	2																																																																								
Tesco – Walsall Road																																																																									
Morrisons – Hollyhedge Road																																																																									
Transport	1																																																																								
Rail Stations	1																																																																								
Tame Bridge Station																																																																									
Bus Stations	0																																																																								

Ward Profile – 4. Proposed Charlemont and Grove Vale Ward Profile

Criteria	Reason																																																																				
	<table border="1"> <tr> <td>Total Services & Facilities</td> <td>14</td> </tr> </table>	Total Services & Facilities	14																																																																		
Total Services & Facilities	14																																																																				
	<p>20-Minute Neighbourhood No ward or community exists in isolation. Reflecting the principle of the 20-minute neighbourhood, the following facilities fall within a 1-mile radius or 20-minute walk of the ward –</p> <table border="1"> <thead> <tr> <th>Services & Facilities</th> <th>Number</th> </tr> </thead> <tbody> <tr> <td>Educational</td> <td>23</td> </tr> <tr> <td>Primary Schools</td> <td>20</td> </tr> <tr> <td>Eaton Valley Primary School</td> <td></td> </tr> <tr> <td>Grove Vale Primary School</td> <td></td> </tr> <tr> <td>Ferndale Primary School</td> <td></td> </tr> <tr> <td>Hamstead Infant School</td> <td></td> </tr> <tr> <td>Hamstead Junior School</td> <td></td> </tr> <tr> <td>St Margarets CE Primary School</td> <td></td> </tr> <tr> <td>Whitecrest Primary School</td> <td></td> </tr> <tr> <td>Yew Tree Primary School</td> <td></td> </tr> <tr> <td>Elm Tree Primary School</td> <td></td> </tr> <tr> <td>Mesty Croft Academy</td> <td></td> </tr> <tr> <td>Park Hill Primary School</td> <td></td> </tr> <tr> <td>Tameside Primary Academy</td> <td></td> </tr> <tr> <td>The Priory Primary School</td> <td></td> </tr> <tr> <td>Hall Green Primary School</td> <td></td> </tr> <tr> <td>Hargate Primary School</td> <td></td> </tr> <tr> <td>Hateley Heath Primary School</td> <td></td> </tr> <tr> <td>St Mary Magdalene CE Voluntary Controlled Primary School</td> <td></td> </tr> <tr> <td>Holy Name Catholic Primary School</td> <td></td> </tr> <tr> <td>Holy Trinity CE Primary School</td> <td></td> </tr> <tr> <td>King George V Primary School</td> <td></td> </tr> <tr> <td>Secondary Schools</td> <td>3</td> </tr> <tr> <td>The Phoenix Collegiate</td> <td></td> </tr> <tr> <td>Wodensborough Ormiston Academy</td> <td></td> </tr> <tr> <td>Q3 Academy Great Barr</td> <td></td> </tr> <tr> <td>Health</td> <td>33</td> </tr> <tr> <td>Hospital (if applicable)</td> <td>1</td> </tr> <tr> <td>Sandwell General Hospital</td> <td></td> </tr> <tr> <td>GP Practices</td> <td>6</td> </tr> <tr> <td>Scott Arms Medical Practice</td> <td></td> </tr> <tr> <td>The Village Medical Centre</td> <td></td> </tr> <tr> <td>Tame Valley Medical Centre</td> <td></td> </tr> </tbody> </table>	Services & Facilities	Number	Educational	23	Primary Schools	20	Eaton Valley Primary School		Grove Vale Primary School		Ferndale Primary School		Hamstead Infant School		Hamstead Junior School		St Margarets CE Primary School		Whitecrest Primary School		Yew Tree Primary School		Elm Tree Primary School		Mesty Croft Academy		Park Hill Primary School		Tameside Primary Academy		The Priory Primary School		Hall Green Primary School		Hargate Primary School		Hateley Heath Primary School		St Mary Magdalene CE Voluntary Controlled Primary School		Holy Name Catholic Primary School		Holy Trinity CE Primary School		King George V Primary School		Secondary Schools	3	The Phoenix Collegiate		Wodensborough Ormiston Academy		Q3 Academy Great Barr		Health	33	Hospital (if applicable)	1	Sandwell General Hospital		GP Practices	6	Scott Arms Medical Practice		The Village Medical Centre		Tame Valley Medical Centre	
Services & Facilities	Number																																																																				
Educational	23																																																																				
Primary Schools	20																																																																				
Eaton Valley Primary School																																																																					
Grove Vale Primary School																																																																					
Ferndale Primary School																																																																					
Hamstead Infant School																																																																					
Hamstead Junior School																																																																					
St Margarets CE Primary School																																																																					
Whitecrest Primary School																																																																					
Yew Tree Primary School																																																																					
Elm Tree Primary School																																																																					
Mesty Croft Academy																																																																					
Park Hill Primary School																																																																					
Tameside Primary Academy																																																																					
The Priory Primary School																																																																					
Hall Green Primary School																																																																					
Hargate Primary School																																																																					
Hateley Heath Primary School																																																																					
St Mary Magdalene CE Voluntary Controlled Primary School																																																																					
Holy Name Catholic Primary School																																																																					
Holy Trinity CE Primary School																																																																					
King George V Primary School																																																																					
Secondary Schools	3																																																																				
The Phoenix Collegiate																																																																					
Wodensborough Ormiston Academy																																																																					
Q3 Academy Great Barr																																																																					
Health	33																																																																				
Hospital (if applicable)	1																																																																				
Sandwell General Hospital																																																																					
GP Practices	6																																																																				
Scott Arms Medical Practice																																																																					
The Village Medical Centre																																																																					
Tame Valley Medical Centre																																																																					

Ward Profile – 4. Proposed Charlemont and Grove Vale Ward Profile

Criteria	Reason	
	Great Bridge Partnership for Health	
	Primary Care Centre	
	St Pauls Partners	
	Pharmacies	14
	Well Pharmacy	
	D P Forrest	
	Sandwell Pharmacy	
	Jhoots Pharmacy	
	Yew Tree Pharmacy	
	Wednesbury Pharmacy	
	Friar Park Pharmacy	
	DH Pharmacy	
	Boots – West Bromwich	
	Carters Chemist	
	Khaira Pharmacy	
	Sidhus Pharmacy	
	Ingrams Chemist	
	Superdrug – West Bromwich	
	Dental Practices	11
	S M Bentley Dental Practice	
	Scott Arms Dental Practice	
	The Dentist, Implants, Veneers, Emergency Centre	
	Yew Tree Dental Practice	
	Crankhall Lane Dental Practice	
	Pentwyn Dental Practice	
	Asden House Dental Clinic	
	Divine Dentistry	
	J S Kainth and Associates	
	Medical-Dent	
	The Dental Clinic	
	Council Services & Facilities	5
	Library Services	4
	Hamstead Library	
	Great Barr Library	
	Stone Cross Library	
	Central Library	
	One Stop Shop	0
	Childrens Centre	1
	Wednesbury Family Hub	
	Recreational	5
	Public Park or Gardens	5
	Churchfields Play Area	
	Redhouse Park	

Ward Profile – 4. Proposed Charlemont and Grove Vale Ward Profile

Criteria	Reason	
	Dartmouth Park	
	Kendrick Park	
	Garden of Remembrance	
	Retail	15
	Post Office Counter Services	5
	Crankhall Lane Post Office	
	Coronation Road Post Office	
	Bowstoke Road Post Office	
	Carters Green Post Office	
	West Bromwich Post Office	
	Supermarket	10
	Iceland – Walsall Road	
	Tesco Express – Hamstead Road	
	Co-Op – Gorse Farm Road	
	Aldi – Birmingham Road	
	Lidl – Friar Park Road	
	Lidl – West Bromwich	
	Marks and Spencer – Astle Park	
	Tesco – West Bromwich	
	Heron – Princess Parafe	
	Aldi – Old Meeting Street	
	Transport	2
	Rail Stations	1
	Bescot Stadium Station	
	Bus Stations	1
	West Bromwich Bus Station	
	Total Services & Facilities	83

5.

Proposed Cradley Heath and Old Hill Ward

Ward Profile



Ward Profile – Proposed Cradley Heath and Old Hill Ward Profile

Criteria	
Ward No.:	5
Proposed Name:	Cradley Heath and Old Hill Ward
Alternate Name options:	N/A
Proposed No. Councillors:	3
Projected 18+ Population	
Projected Ward 18+ population 2030:	11,104
Projected Borough 18+ Ward Population Average 2030:	11,318
Variance	- 1.89%
Projected Electorate	
Projected Ward Electorate 2030:	10,333
Projected Borough Ward Electorate Average 2030:	10,294
Variance (%) (+/-)	0.38%
Former Ward(s): (if applicable)	Cradley Heath and Old Hill (part)
Former Polling District(s): (if applicable)	CRA, CRB, CRC, CRD, CRE, CRF (part), CRG, CRH

Criteria	Reason
Electoral equality	This proposed ward falls within a series of recognised boundaries and is just 0.38% above the borough-wide average projected electorate for 2030 based on a council size of 72 members representing 24 wards – each with 3 members.

Ward Profile – Proposed Cradley Heath and Old Hill Ward Profile

Criteria	Reason
<p>Strong, easily identifiable boundaries</p>	<p>Boundaries</p> <p>The centre of Cradley Heath and Old Hill is Peartree Lane, leading Lawrence Lane and heading north-west on Claremont Street is the boundary of the Ward at the junction with Reddal Hill Road. The boundary follows Reddal Hill Road east onto High Gate Street and Garratts Lane until the junction with the Dudley Canal. The boundary follows the Dudley Canal south cutting through the trading estates and Station Road. It follows east to include Old Hill station and south towards High Haden Crescent, east along High Haden Road onto Lodgefield Road.</p> <p>The boundary then continues south onto Chatsworth Road and west crossing Haden Hill Road, following the river Stour until Overend Road. The boundary next follows Corngreaves Trading Estate and continues north-west to include Porterfield Industrial Estate and Lodge Forge Trading estate. It crosses the Cradley road and continues along the River Stour, following it North across Forge Lane and east across St Anne’s Road. The boundary then continues around the boundary of Penn Industrial estate, across Newton Lane, around Bannister and Newtown Street, back to Park Street.</p> <p>Infrastructure & Environment</p> <p>There are two large open spaces with Haden Hill Park along with Corngreaves and Mousesweet Brook local nature reserves and the smaller Bearmore Park. There are around 5 industrial estates scattered around the Ward. The Ward includes Cradley Heath upper and lower High Street with a few commercial units.</p> <p>The Ward itself is flat, with a few hills but not as many hills as other Wards in the Town.</p> <p>The Ward includes Old Hill station with the rail line running across the centre of the Ward. There is a bus interchange with bus and Cradley train station. This allows for transport links with the wider West Midlands through buses and trains. Haden Hill Leisure Centre is currently undergoing re-development and a town fund project to build a college close to the Cradley Station. Around Chester Road and Station Street there are a few housing developments on both sides of the railway line.</p>
<p>Delivering effective and convenient local</p>	<p>This ward represents a unified, recognisable community and is of a geographic, population and electoral size that enables effective and efficient representation by 3 elected local Councillors. This will ensure the local community are able to identify and recognise their</p>

Ward Profile – Proposed Cradley Heath and Old Hill Ward Profile

Criteria	Reason																																														
government	<p>local representatives whilst ensuring cover in the event of absence or illness by one or more of the local Councillors. This also ensures residents have discretion to choose which of the 3 local Councillors to engage with.</p> <p>Reflecting the principle of the 20-minute neighbourhood, the ward has been modelled so that it can be grouped with several adjacent wards which share similar characteristics in terms of housing stock, social issues and demographics.</p> <p>These linkages and community clusters will aid the development of new neighbourhood structures including support arrangements for Councillors with capacity and casework including in the event of absence.</p>																																														
Reflecting community interests and identities	<p>This ward represents a recognisable and cohesive community, with the following facilities and services within the proposed ward boundaries –</p> <table border="1"> <thead> <tr> <th>Services & Facilities</th> <th>Number</th> </tr> </thead> <tbody> <tr> <td>Educational</td> <td>6</td> </tr> <tr> <td>Primary Schools</td> <td>5</td> </tr> <tr> <td>Corngreaves Academy</td> <td></td> </tr> <tr> <td>Old Hill Primary School</td> <td></td> </tr> <tr> <td>Reddal Hill Primary School</td> <td></td> </tr> <tr> <td>Temple Meadow Primary School</td> <td></td> </tr> <tr> <td>Timbertree Academy</td> <td></td> </tr> <tr> <td>Secondary Schools</td> <td>1</td> </tr> <tr> <td>Ormiston Forge Academy</td> <td></td> </tr> <tr> <td>Health</td> <td>12</td> </tr> <tr> <td>Hospital (if applicable)</td> <td>0</td> </tr> <tr> <td>GP Practices</td> <td>3</td> </tr> <tr> <td>Old Hill Medical Centre</td> <td></td> </tr> <tr> <td>Church View Surgery</td> <td></td> </tr> <tr> <td>Haden Vale Medical Centre</td> <td></td> </tr> <tr> <td>Pharmacies</td> <td>6</td> </tr> <tr> <td>Pharmacy 365</td> <td></td> </tr> <tr> <td>Hingleys Chemist</td> <td></td> </tr> <tr> <td>Hingleys Chemist</td> <td></td> </tr> <tr> <td>Haden Vale Pharmacy</td> <td></td> </tr> <tr> <td>Tesco Pharmacy</td> <td></td> </tr> <tr> <td>Murrays Healthcare</td> <td></td> </tr> </tbody> </table>	Services & Facilities	Number	Educational	6	Primary Schools	5	Corngreaves Academy		Old Hill Primary School		Reddal Hill Primary School		Temple Meadow Primary School		Timbertree Academy		Secondary Schools	1	Ormiston Forge Academy		Health	12	Hospital (if applicable)	0	GP Practices	3	Old Hill Medical Centre		Church View Surgery		Haden Vale Medical Centre		Pharmacies	6	Pharmacy 365		Hingleys Chemist		Hingleys Chemist		Haden Vale Pharmacy		Tesco Pharmacy		Murrays Healthcare	
Services & Facilities	Number																																														
Educational	6																																														
Primary Schools	5																																														
Corngreaves Academy																																															
Old Hill Primary School																																															
Reddal Hill Primary School																																															
Temple Meadow Primary School																																															
Timbertree Academy																																															
Secondary Schools	1																																														
Ormiston Forge Academy																																															
Health	12																																														
Hospital (if applicable)	0																																														
GP Practices	3																																														
Old Hill Medical Centre																																															
Church View Surgery																																															
Haden Vale Medical Centre																																															
Pharmacies	6																																														
Pharmacy 365																																															
Hingleys Chemist																																															
Hingleys Chemist																																															
Haden Vale Pharmacy																																															
Tesco Pharmacy																																															
Murrays Healthcare																																															

Ward Profile – Proposed Cradley Heath and Old Hill Ward Profile

Criteria	Reason	
	Dental Practices	3
	Benson Dental Practice	
	Bhandal Dental Practice – Sydney Road	
	Bhandal Dental Practice – Cradley Heath	
	Council Services & Facilities	1
	Library Services	1
	Cradley Heath Library	
	One Stop Shop	0
	Childrens Centre	0
	Recreational	2
	Public Park or Gardens	2
	Mary MacArthur Gardens	
	Haden Hill Park	
	Retail	4
	Post Office Counter Services	0
	Supermarket	4
	Heron Foods – Halesowen Road	
	Tesco – Cradley Heath	
	Iceland – Cradley Heath	
	Lidl – Cradley Heath	
	Transport	3
	Rail Stations	2
	Cradley Heath Station	
	Old Hill Station	
	Bus Stations	1
	Cradley Heath Bus Station	
	Total Services & Facilities	30
	20-Minute Neighbourhood	
	No ward or community exists in isolation. Reflecting the principle of the 20-minute neighbourhood, the following facilities fall within a 1-mile radius or 20-minute walk of the ward –	
	Services & Facilities	Number
	Educational	6
	Primary Schools	5
	Highfields Primary School	
	Blackheath Primary School	
	Brickhouse Primary School	
	Rowley Hall Primary School	

Ward Profile – Proposed Cradley Heath and Old Hill Ward Profile

Criteria	Reason	
	Springfield Primary School	
	Secondary Schools	1
	St Michael's Church of England High School	
Health		12
	Hospital (if applicable)	1
	Rowley Regis Hospital	
	GP Practices	3
	Your Health Partnership	
	Hawes Lane Surgery	
	Portway Family Practice	
	Pharmacies	5
	Boots - Blackheath	
	Hingley Pharmacy	
	Lloyds - Blackheath	
	M W Phillips	
	Jhoots - Rowley	
	Dental Practices	3
	Bhandal Dental Practice – John Street	
	Bhandal Dental Practice – Birmingham Road	
	Bhandal Dental Practice – Smile Studio	
	Council Services & Facilities	2
	Library Services	1
	Blackheath Library	
	One Stop Shop	
	Childrens Centre	
	Rowley Family Hub	1
	Recreational	3
	Public Park or Gardens	3
	Brittania Park	
	Warrens Hall Park	
	Bury Hill Park	
	Retail	8
	Post Office Counter Services	3
	Blackheath Post Office	
	Rowley Regis Post Office	
	Springfield Post Office	
	Supermarket	5
	Tesco - Blackheath	
	Sainsbury's - Blackheath	
	Lidl - Blackheath	

Ward Profile – Proposed Cradley Heath and Old Hill Ward Profile

Criteria	Reason	
	Heron Foods - Blackheath	
	Iceland - Blackheath	
	Transport	1
	Rail Stations	1
	Rowley Regis Train Station	
	Bus Stations	0
	Total Services & Facilities	38

6.

Proposed Friar Park Ward

Ward Profile



Ward Profile – 6. Proposed Friar Park Ward

Criteria	
Ward No.:	6
Proposed Name:	Friar Park Ward
Alternate Name options:	Friar Park and Stone Cross Ward
Proposed No. Councillors:	3
Projected 18+ Population	
Projected Ward 18+ population 2030:	10,701
Projected Borough 18+ Ward Population Average 2030:	11,318
Variance	+ 5.45%
Projected Electorate	
Projected Ward Electorate 2030:	9,924
Projected Borough Ward Electorate Average 2030:	10,294
Variance (%) (+/-)	- 3.59%
Former Ward(s): (if applicable)	Friar Park, Hateley Heath (part)
Former Polling District(s): (if applicable)	FPA, FPB, FPC, FPD, HHC

Criteria	Reason
Electoral equality	This proposed ward falls within a series of recognised boundaries and is 3.59% below the borough-wide average projected electorate for 2030 based on a council size of 72 members representing 24 wards – each with 3 members.

Ward Profile – 6. Proposed Friar Park Ward

Criteria	Reason
<p>Strong, easily identifiable boundaries</p>	<p>Boundaries Starting at the centre of Ward at Elme Tree Primary Academy, following Kent Road up to Bescot Stadium, past the railway line the boundary runs along the Tame Valley Canal. The boundary then follows this southeast until it reaches the Walsall Road and then follows this south until it meets Hall Green Road.</p> <p>The boundary then follows the road west until the Hall Green Road Island and follows north onto Crankhall Lane until rejoining the Tame Valley Canal. It then follows this west until Hydes Road and then northwest following this road until it meets the disused railway line by Sain Lukes Road. It follows the line northeast until it reaches the River Tame. The boundary then follows the River Tame east back towards the starting point.</p> <p>Infrastructure & Environment The area is heavily residential with a small number of commercial units but no main shopping zone. There are no industrial units identified. There are a small number of greenspaces but no identifiable parks and an allotment.</p> <p>There is Bescot Stadium railway station but limited public transport links otherwise. The east of the ward consists of land which could be used for future development. Some of the housing estates also have the opportunity for regeneration.</p>
<p>Delivering effective and convenient local government</p>	<p>This ward represents a unified, recognisable community and is of a geographic, population and electoral size that enables effective and efficient representation by 3 elected local Councillors. This will ensure the local community are able to identify and recognise their local representatives whilst ensuring cover in the event of absence or illness by one or more of the local Councillors. This also ensures residents have discretion to choose which of the 3 local Councillors to engage with.</p> <p>Reflecting the principle of the 20-minute neighbourhood, the ward has been modelled so that it can be grouped with several adjacent wards which share similar characteristics in terms of housing stock, social issues and demographics.</p> <p>These linkages and community clusters will aid the development of new neighbourhood structures including support arrangements for Councillors with capacity and casework including in the event of absence.</p>

Ward Profile – 6. Proposed Friar Park Ward

Criteria	Reason																																																																										
Reflecting community interests and identities	This ward represents a recognisable and cohesive community, with the following facilities and services within the proposed ward boundaries –																																																																										
	<table border="1"> <thead> <tr> <th>Services & Facilities</th> <th>Number</th> </tr> </thead> <tbody> <tr> <td>Educational</td> <td>6</td> </tr> <tr> <td>Primary Schools</td> <td>5</td> </tr> <tr> <td>Elm Tree Primary School</td> <td></td> </tr> <tr> <td>Mesty Croft Academy</td> <td></td> </tr> <tr> <td>Park Hill Primary School</td> <td></td> </tr> <tr> <td>Tameside Primary Academy</td> <td></td> </tr> <tr> <td>The Priory Primary School</td> <td></td> </tr> <tr> <td>Secondary Schools</td> <td>2</td> </tr> <tr> <td>High Point Academy</td> <td></td> </tr> <tr> <td>Wodensborough Ormiston Academy</td> <td></td> </tr> <tr> <td>Health</td> <td>5</td> </tr> <tr> <td>Hospital (if applicable)</td> <td>0</td> </tr> <tr> <td>GP Practices</td> <td>2</td> </tr> <tr> <td>Haden Vale Medical Practice</td> <td></td> </tr> <tr> <td>The Village Medical Centre</td> <td></td> </tr> <tr> <td>Pharmacies</td> <td>2</td> </tr> <tr> <td>Wednesbury Pharmacy</td> <td></td> </tr> <tr> <td>Friar Park Pharmacy</td> <td></td> </tr> <tr> <td>Dental Practices</td> <td>1</td> </tr> <tr> <td>Crankhall Lane Dental Practice</td> <td></td> </tr> <tr> <td>Council Services & Facilities</td> <td>1</td> </tr> <tr> <td>Library Services</td> <td>0</td> </tr> <tr> <td>One Stop Shop</td> <td>0</td> </tr> <tr> <td>Childrens Centre</td> <td>1</td> </tr> <tr> <td>Wednesbury Family Hub</td> <td></td> </tr> <tr> <td>Recreational</td> <td>0</td> </tr> <tr> <td>Public Park or Gardens</td> <td>0</td> </tr> <tr> <td>Retail</td> <td>2</td> </tr> <tr> <td>Post Office Counter Services</td> <td>2</td> </tr> <tr> <td>Coronation Road Post Office</td> <td></td> </tr> <tr> <td>Crankhall Lane Post Office</td> <td></td> </tr> <tr> <td>Supermarket</td> <td>1</td> </tr> <tr> <td>Lidl – Friar Park Road</td> <td></td> </tr> <tr> <td>Transport</td> <td>1</td> </tr> <tr> <td>Rail Stations</td> <td>1</td> </tr> <tr> <td>Bescot Stadium Station</td> <td></td> </tr> </tbody> </table>	Services & Facilities	Number	Educational	6	Primary Schools	5	Elm Tree Primary School		Mesty Croft Academy		Park Hill Primary School		Tameside Primary Academy		The Priory Primary School		Secondary Schools	2	High Point Academy		Wodensborough Ormiston Academy		Health	5	Hospital (if applicable)	0	GP Practices	2	Haden Vale Medical Practice		The Village Medical Centre		Pharmacies	2	Wednesbury Pharmacy		Friar Park Pharmacy		Dental Practices	1	Crankhall Lane Dental Practice		Council Services & Facilities	1	Library Services	0	One Stop Shop	0	Childrens Centre	1	Wednesbury Family Hub		Recreational	0	Public Park or Gardens	0	Retail	2	Post Office Counter Services	2	Coronation Road Post Office		Crankhall Lane Post Office		Supermarket	1	Lidl – Friar Park Road		Transport	1	Rail Stations	1	Bescot Stadium Station	
	Services & Facilities	Number																																																																									
	Educational	6																																																																									
	Primary Schools	5																																																																									
	Elm Tree Primary School																																																																										
	Mesty Croft Academy																																																																										
	Park Hill Primary School																																																																										
	Tameside Primary Academy																																																																										
	The Priory Primary School																																																																										
	Secondary Schools	2																																																																									
	High Point Academy																																																																										
	Wodensborough Ormiston Academy																																																																										
	Health	5																																																																									
	Hospital (if applicable)	0																																																																									
	GP Practices	2																																																																									
	Haden Vale Medical Practice																																																																										
	The Village Medical Centre																																																																										
	Pharmacies	2																																																																									
	Wednesbury Pharmacy																																																																										
	Friar Park Pharmacy																																																																										
	Dental Practices	1																																																																									
	Crankhall Lane Dental Practice																																																																										
	Council Services & Facilities	1																																																																									
	Library Services	0																																																																									
	One Stop Shop	0																																																																									
	Childrens Centre	1																																																																									
	Wednesbury Family Hub																																																																										
Recreational	0																																																																										
Public Park or Gardens	0																																																																										
Retail	2																																																																										
Post Office Counter Services	2																																																																										
Coronation Road Post Office																																																																											
Crankhall Lane Post Office																																																																											
Supermarket	1																																																																										
Lidl – Friar Park Road																																																																											
Transport	1																																																																										
Rail Stations	1																																																																										
Bescot Stadium Station																																																																											

Ward Profile – 6. Proposed Friar Park Ward

Criteria	Reason																																																																
	<table border="1"> <tr> <td>Bus Stations</td> <td>0</td> </tr> <tr> <td>Total Services & Facilities</td> <td>16</td> </tr> </table>	Bus Stations	0	Total Services & Facilities	16																																																												
Bus Stations	0																																																																
Total Services & Facilities	16																																																																
	<p>20-Minute Neighbourhood No ward or community exists in isolation. Reflecting the principle of the 20-minute neighbourhood, the following facilities fall within a 1-mile radius or 20-minute walk of the ward –</p>																																																																
	<table border="1"> <thead> <tr> <th>Services & Facilities</th> <th>Number</th> </tr> </thead> <tbody> <tr> <td>Educational</td> <td>19</td> </tr> <tr> <td>Primary Schools</td> <td>16</td> </tr> <tr> <td>All Saints CE Primary School</td> <td></td> </tr> <tr> <td>Pennyhill Primary School</td> <td></td> </tr> <tr> <td>Hall Green Primary School</td> <td></td> </tr> <tr> <td>Hargate Primary School</td> <td></td> </tr> <tr> <td>Hateley Heath Primary School</td> <td></td> </tr> <tr> <td>St John Bosco Catholic Primary School</td> <td></td> </tr> <tr> <td>St Mary Magdalene CE Voluntary Controlled Primary School</td> <td></td> </tr> <tr> <td>Albert Pritchard Infant School</td> <td></td> </tr> <tr> <td>Holyhead Primary Academy</td> <td></td> </tr> <tr> <td>Old Park Primary School</td> <td></td> </tr> <tr> <td>St John's CE Primary Academy</td> <td></td> </tr> <tr> <td>St Mary's Catholic Primary School</td> <td></td> </tr> <tr> <td>Wood Green Junior School</td> <td></td> </tr> <tr> <td>Harvills Hawthorn Primary School</td> <td></td> </tr> <tr> <td>Moorlands Primary School</td> <td></td> </tr> <tr> <td>Ocker Hill Academy</td> <td></td> </tr> <tr> <td>Secondary Schools</td> <td>3</td> </tr> <tr> <td>The Phoenix Collegiate</td> <td></td> </tr> <tr> <td>Stuart Bathurst Catholic High School</td> <td></td> </tr> <tr> <td>Wood Green Academy</td> <td></td> </tr> <tr> <td>Health</td> <td>23</td> </tr> <tr> <td>Hospital (if applicable)</td> <td>0</td> </tr> <tr> <td>GP Practices</td> <td>7</td> </tr> <tr> <td>Stone Cross Medical Centre</td> <td></td> </tr> <tr> <td>The Surgery</td> <td></td> </tr> <tr> <td>Oakeswell Health Centre</td> <td></td> </tr> <tr> <td>Jubilee Health Centre</td> <td></td> </tr> <tr> <td>The Spires Health Centre</td> <td></td> </tr> <tr> <td>Hilltop Surgery</td> <td></td> </tr> </tbody> </table>	Services & Facilities	Number	Educational	19	Primary Schools	16	All Saints CE Primary School		Pennyhill Primary School		Hall Green Primary School		Hargate Primary School		Hateley Heath Primary School		St John Bosco Catholic Primary School		St Mary Magdalene CE Voluntary Controlled Primary School		Albert Pritchard Infant School		Holyhead Primary Academy		Old Park Primary School		St John's CE Primary Academy		St Mary's Catholic Primary School		Wood Green Junior School		Harvills Hawthorn Primary School		Moorlands Primary School		Ocker Hill Academy		Secondary Schools	3	The Phoenix Collegiate		Stuart Bathurst Catholic High School		Wood Green Academy		Health	23	Hospital (if applicable)	0	GP Practices	7	Stone Cross Medical Centre		The Surgery		Oakeswell Health Centre		Jubilee Health Centre		The Spires Health Centre		Hilltop Surgery	
Services & Facilities	Number																																																																
Educational	19																																																																
Primary Schools	16																																																																
All Saints CE Primary School																																																																	
Pennyhill Primary School																																																																	
Hall Green Primary School																																																																	
Hargate Primary School																																																																	
Hateley Heath Primary School																																																																	
St John Bosco Catholic Primary School																																																																	
St Mary Magdalene CE Voluntary Controlled Primary School																																																																	
Albert Pritchard Infant School																																																																	
Holyhead Primary Academy																																																																	
Old Park Primary School																																																																	
St John's CE Primary Academy																																																																	
St Mary's Catholic Primary School																																																																	
Wood Green Junior School																																																																	
Harvills Hawthorn Primary School																																																																	
Moorlands Primary School																																																																	
Ocker Hill Academy																																																																	
Secondary Schools	3																																																																
The Phoenix Collegiate																																																																	
Stuart Bathurst Catholic High School																																																																	
Wood Green Academy																																																																	
Health	23																																																																
Hospital (if applicable)	0																																																																
GP Practices	7																																																																
Stone Cross Medical Centre																																																																	
The Surgery																																																																	
Oakeswell Health Centre																																																																	
Jubilee Health Centre																																																																	
The Spires Health Centre																																																																	
Hilltop Surgery																																																																	

Ward Profile – 6. Proposed Friar Park Ward

Criteria	Reason	
	New Street Surgery	
	Pharmacies	10
	Masters Pharmacy	
	Beaconview Pharmacy	
	Stone Cross Pharmacy	
	Boots Pharmacy - Wednesbury	
	Well Pharmacy	
	Park Lane Pharmacy	
	Jubilee Pharmacy	
	New Street Pharmacy	
	Hill Top Pharmacy	
	Co-Operative Pharmacy - Wednesbury	
	Dental Practices	6
	Stella Maris Practice	
	Pentwyn Dental Surgery	
	Oraco Dental	
	Qamar Dental	
	Wednesbury Dental Practice	
	Russell Street Dental Practice	
	Council Services & Facilities	4
	Library Services	3
	Stone Cross Library	
	Wednesbury Library	
	Hill Top Library	
	One Stop Shop	0
	OSS name	
	Childrens Centre	
	West Bromwich North Family Hub	1
	Recreational	4
	Public Park or Gardens	4
	Brunswick Park	
	Ebenezer Street Open Space	
	Balls Hill Open Space	
	Hill Top Park	
	Retail	13
	Post Office Counter Services	5
	Park Lane Post Office	
	Wednesbury Post Office	
	Hilltop Post Office	
	Stone Cross Post Office	
	Vicarage Road Post Office	
	Supermarket	8

Ward Profile – 6. Proposed Friar Park Ward

Criteria	Reason	
	Tesco – Walsall Road	
	Morrisons – Hollyhedge Road	
	Co-Operative – Hill Top	
	Aldi – Tildasley Street	
	Morrisons - Wednesbury	
	Morrisons – Manor House Road	
	Iceland - Wednesbury	
	M&S Simply Food – Gallagher Retail Park	
	Transport	2
	Rail Stations	1
	Tame Bridge Train Station	
	Bus Stations	1
	Wednesbury Bus Station	
	Total Services & Facilities	65

7.

Proposed Great Barr, Tamebridge and Yew Tree Ward

Ward Profile



Ward Profile – 7. Proposed Great Barr, Tamebridge and Yew Tree Ward

Criteria	
Ward No.:	7
Proposed Name:	Great Barr, Tamebridge and Yew Tree Ward
Alternate Name options:	Great Barr with Yew Tree Ward (retain existing)
Proposed No. Councillors:	3
Projected 18+ Population	
Projected Ward 18+ population 2030:	10,622
Projected Borough 18+ Ward Population Average 2030:	11,318
Variance	- 6.15%
Projected Electorate	
Projected Ward Electorate 2030:	10,320
Projected Borough Ward Electorate Average 2030:	10,294
Variance (%) (+/-)	+ 0.25%
Former Ward(s): (if applicable)	Great Barr with Yew Tree
Former Polling District(s): (if applicable)	GYA, GYB, GYC, GYD, GYE, GYF, GYG

Criteria	Reason
Electoral equality	This proposed ward falls within a series of recognised boundaries and is just 0.25% above the borough-wide average projected electorate for 2030 based on a council size of 72 members representing 24 wards – each with 3 members.

Ward Profile – 7. Proposed Great Barr, Tamebridge and Yew Tree Ward

Criteria	Reason
<p>Strong, easily identifiable boundaries</p>	<p>Boundaries</p> <p>The centre of the Ward is Q3 academy. There is a brook which flows north to the border of the Ward on the boundary with C Q Lewis Memorial Ground (Walsall MBC). Following the outskirts north-east past the A34 on the boundary of Merrion's Close to include Coronation Road until Chapel Lane. It follows Chapel Lane south-west around halfway and then cuts across heading south-east to incorporate the Holiday Inn and then south to the Birmingham Road interchange. Here the boundary heads east along the M6 to Queslett Road and then west following the road as it merges into Newton Road until Red House Park.</p> <p>The boundary then follows north to incorporate the park onto Longleat and then follows this back onto the M6 where it meets the M5. The boundary follows the M6 west until it meets the Walsall Road. The boundary follows the Walsall Road north to the junction with Greenside Way and then follows this east until the junction with Cherry Tree Avenue. It follows Cherry Tree Avenue north and across Maple Drive. The boundary continues east cutting across Laurel Road and Lanburnum Road and includes Cypress Road until it reaches the Rushall Canal. It follows the canal south and then follows this back to the brook by Q3 academy.</p> <p>Infrastructure & Environment</p> <p>There are no industrial areas or major commercial areas of the Ward. The Ward is mainly residential with several greenspaces including Tame Bridge Open Spaces and Red House Park. There is a large secondary school, with 4 primary schools. The Ward is mostly flat.</p> <p>The Ward includes the M5 and M6 motorways and includes Tame Bridge Train Station. There are limited bus routes in the Ward.</p>
<p>Delivering effective and convenient local government</p>	<p>This ward represents a unified, recognisable community and is of a geographic, population and electoral size that enables effective and efficient representation by 3 elected local Councillors. This will ensure the local community are able to identify and recognise their local representatives whilst ensuring cover in the event of absence or illness by one or more of the local Councillors. This also ensures residents have discretion to choose which of the 3 local Councillors to engage with.</p> <p>Reflecting the principle of the 20-minute neighbourhood, the ward</p>

Ward Profile – 7. Proposed Great Barr, Tamebridge and Yew Tree Ward

Criteria	Reason																																																						
	<p>has been modelled so that it can be grouped with several adjacent wards which share similar characteristics in terms of housing stock, social issues and demographics.</p> <p>These linkages and community clusters will aid the development of new neighbourhood structures including support arrangements for Councillors with capacity and casework including in the event of absence.</p>																																																						
Reflecting community interests and identities	<p>This ward represents a recognisable and cohesive community, with the following facilities and services within the proposed ward boundaries –</p> <table border="1"> <thead> <tr> <th>Services & Facilities</th> <th>Number</th> </tr> </thead> <tbody> <tr> <td>Educational</td> <td>1</td> </tr> <tr> <td>Primary Schools</td> <td>2</td> </tr> <tr> <td>Whitecrest Primary School</td> <td></td> </tr> <tr> <td>Yew Tree Primary School</td> <td></td> </tr> <tr> <td>Secondary Schools</td> <td>1</td> </tr> <tr> <td>Q3 Academy Great Barr</td> <td></td> </tr> <tr> <td>Health</td> <td>4</td> </tr> <tr> <td>Hospital (if applicable)</td> <td>0</td> </tr> <tr> <td>GP Practices</td> <td>1</td> </tr> <tr> <td>Scott Arms Medical Practice</td> <td></td> </tr> <tr> <td>Pharmacies</td> <td>2</td> </tr> <tr> <td>Jhoots Pharmacy – Great Barr and Yew Tree</td> <td></td> </tr> <tr> <td>Yew Tree Pharmacy</td> <td></td> </tr> <tr> <td>Dental Practices</td> <td>1</td> </tr> <tr> <td>The Dentist, Implants, Veneers, Emergency Centre</td> <td></td> </tr> <tr> <td>Council Services & Facilities</td> <td>1</td> </tr> <tr> <td>Library Services</td> <td>1</td> </tr> <tr> <td>Great Barr Library</td> <td></td> </tr> <tr> <td>One Stop Shop</td> <td>0</td> </tr> <tr> <td>Childrens Centre</td> <td>0</td> </tr> <tr> <td>Recreational</td> <td>1</td> </tr> <tr> <td>Public Park or Gardens</td> <td>1</td> </tr> <tr> <td>Red House Park</td> <td></td> </tr> <tr> <td>Retail</td> <td>1</td> </tr> <tr> <td>Post Office Counter Services</td> <td>0</td> </tr> <tr> <td>Supermarket</td> <td>1</td> </tr> </tbody> </table>	Services & Facilities	Number	Educational	1	Primary Schools	2	Whitecrest Primary School		Yew Tree Primary School		Secondary Schools	1	Q3 Academy Great Barr		Health	4	Hospital (if applicable)	0	GP Practices	1	Scott Arms Medical Practice		Pharmacies	2	Jhoots Pharmacy – Great Barr and Yew Tree		Yew Tree Pharmacy		Dental Practices	1	The Dentist, Implants, Veneers, Emergency Centre		Council Services & Facilities	1	Library Services	1	Great Barr Library		One Stop Shop	0	Childrens Centre	0	Recreational	1	Public Park or Gardens	1	Red House Park		Retail	1	Post Office Counter Services	0	Supermarket	1
Services & Facilities	Number																																																						
Educational	1																																																						
Primary Schools	2																																																						
Whitecrest Primary School																																																							
Yew Tree Primary School																																																							
Secondary Schools	1																																																						
Q3 Academy Great Barr																																																							
Health	4																																																						
Hospital (if applicable)	0																																																						
GP Practices	1																																																						
Scott Arms Medical Practice																																																							
Pharmacies	2																																																						
Jhoots Pharmacy – Great Barr and Yew Tree																																																							
Yew Tree Pharmacy																																																							
Dental Practices	1																																																						
The Dentist, Implants, Veneers, Emergency Centre																																																							
Council Services & Facilities	1																																																						
Library Services	1																																																						
Great Barr Library																																																							
One Stop Shop	0																																																						
Childrens Centre	0																																																						
Recreational	1																																																						
Public Park or Gardens	1																																																						
Red House Park																																																							
Retail	1																																																						
Post Office Counter Services	0																																																						
Supermarket	1																																																						

Ward Profile – 7. Proposed Great Barr, Tamebridge and Yew Tree Ward

Criteria	Reason																																																										
	Aldi – Great Barr																																																										
Transport	0																																																										
	Rail Stations 0																																																										
	Bus Stations 0																																																										
	Total Services & Facilities 8																																																										
	<p>20-Minute Neighbourhood No ward or community exists in isolation. Reflecting the principle of the 20-minute neighbourhood, the following facilities fall within a 1-mile radius or 20-minute walk of the ward –</p>																																																										
	<table border="1"> <thead> <tr> <th>Services & Facilities</th> <th>Number</th> </tr> </thead> <tbody> <tr> <td>Educational</td> <td>8</td> </tr> <tr> <td>Primary Schools</td> <td>8</td> </tr> <tr> <td>All Saints CE Primary School</td> <td></td> </tr> <tr> <td>Pennyhill Primary School</td> <td></td> </tr> <tr> <td>Eaton Valley Primary School</td> <td></td> </tr> <tr> <td>Ferndale Primary School</td> <td></td> </tr> <tr> <td>Grove Vale Primary School</td> <td></td> </tr> <tr> <td>Hamstead Infant School</td> <td></td> </tr> <tr> <td>Hamstead Junior School</td> <td></td> </tr> <tr> <td>St Margarets CE Primary School</td> <td></td> </tr> <tr> <td>Secondary Schools</td> <td>0</td> </tr> <tr> <td>Health</td> <td>11</td> </tr> <tr> <td>Hospital (if applicable)</td> <td></td> </tr> <tr> <td>GP Practices</td> <td>2</td> </tr> <tr> <td>Stone Cross Medical Centre</td> <td></td> </tr> <tr> <td>The Surgery</td> <td></td> </tr> <tr> <td>Pharmacies</td> <td>6</td> </tr> <tr> <td>Medipharma Chemists</td> <td></td> </tr> <tr> <td>Beaconview Pharmacy</td> <td></td> </tr> <tr> <td>Stone Cross Pharmacy</td> <td></td> </tr> <tr> <td>Well Pharmacy</td> <td></td> </tr> <tr> <td>D P Forrest</td> <td></td> </tr> <tr> <td>Sandwell Pharmacy</td> <td></td> </tr> <tr> <td>Dental Practices</td> <td>3</td> </tr> <tr> <td>Stella Maris Practice</td> <td></td> </tr> <tr> <td>S M Bentley Dental Practice</td> <td></td> </tr> <tr> <td>Scott Arms Dental Practice</td> <td></td> </tr> <tr> <td>Council Services & Facilities</td> <td>2</td> </tr> </tbody> </table>	Services & Facilities	Number	Educational	8	Primary Schools	8	All Saints CE Primary School		Pennyhill Primary School		Eaton Valley Primary School		Ferndale Primary School		Grove Vale Primary School		Hamstead Infant School		Hamstead Junior School		St Margarets CE Primary School		Secondary Schools	0	Health	11	Hospital (if applicable)		GP Practices	2	Stone Cross Medical Centre		The Surgery		Pharmacies	6	Medipharma Chemists		Beaconview Pharmacy		Stone Cross Pharmacy		Well Pharmacy		D P Forrest		Sandwell Pharmacy		Dental Practices	3	Stella Maris Practice		S M Bentley Dental Practice		Scott Arms Dental Practice		Council Services & Facilities	2
Services & Facilities	Number																																																										
Educational	8																																																										
Primary Schools	8																																																										
All Saints CE Primary School																																																											
Pennyhill Primary School																																																											
Eaton Valley Primary School																																																											
Ferndale Primary School																																																											
Grove Vale Primary School																																																											
Hamstead Infant School																																																											
Hamstead Junior School																																																											
St Margarets CE Primary School																																																											
Secondary Schools	0																																																										
Health	11																																																										
Hospital (if applicable)																																																											
GP Practices	2																																																										
Stone Cross Medical Centre																																																											
The Surgery																																																											
Pharmacies	6																																																										
Medipharma Chemists																																																											
Beaconview Pharmacy																																																											
Stone Cross Pharmacy																																																											
Well Pharmacy																																																											
D P Forrest																																																											
Sandwell Pharmacy																																																											
Dental Practices	3																																																										
Stella Maris Practice																																																											
S M Bentley Dental Practice																																																											
Scott Arms Dental Practice																																																											
Council Services & Facilities	2																																																										

Ward Profile – 7. Proposed Great Barr, Tamebridge and Yew Tree Ward

Criteria	Reason	
	Library Services	1
	Hamstead Library	
	One Stop Shop	0
	Childrens Centre	1
	West Bromwich North Family Hub	
	Recreational	1
	Public Park or Gardens	1
	Churchfields Play Area	
	Retail	8
	Post Office Counter Services	3
	Bowstoke Road Post Office	
	Stone Cross Post Office	
	Vicarage Road Post Office	
	Supermarket	5
	Tesco – Walsall Road	
	Morrisons Daily - Charlemont	
	Tesco Express – Hamstead Road	
	Iceland – Walsall Road	
	Co-Op – Gorse Farm Road	
	Transport	1
	Rail Stations	1
	Tame Bridge Station	
	Bus Stations	0
	Total Services & Facilities	31

8.

Proposed Great Bridge Ward

Ward Profile



Ward Profile – 8. Proposed Great Bridge Ward Profile

Criteria	
Ward No.:	8
Proposed Name:	Great Bridge Ward
Alternate Name options:	N/A
Proposed No. Councillors:	3
Projected 18+ Population	
Projected Ward 18+ population 2030:	12,033
Projected Borough 18+ Ward Population Average 2030:	11,318
Variance	+ 6.32%
Projected Electorate	
Projected Ward Electorate 2030:	11,056
Projected Borough Ward Electorate Average 2030:	10,294
Variance (%) (+/-)	+ 7.40%
Former Ward(s): (if applicable)	Great Bridge, Greets Green and Lyng (part)
Former Polling District(s): (if applicable)	GBA, GBB, GBC, GBD, GGA (part), GGG (part)

Criteria	Reason
Electoral equality	This proposed ward falls within a series of recognised boundaries and is 7.40% above the borough-wide average projected electorate for 2030 based on a council size of 72 members representing 24 wards – each with 3 members.

Ward Profile – 8. Proposed Great Bridge Ward Profile

Criteria	Reason
<p>Strong, easily identifiable boundaries</p>	<p>Boundaries</p> <p>The centre of the Great Bridge is Tipton Cemetery, following Bridge Road north, onto Toll End Road leads to the north border of the ward at the junction with Spring Street. Heading east to include Bayleys Lane and Bankfield Road, it meets the Black Country New Route, following this southeast until the Great Bridge Street Island.</p> <p>The boundary then follows the Balls Hill Branch Canal southwest, across Whitehall Industrial Park to Whitehall Road. It follows the Oldbury Road south until Vernon Street and then southwest to the train line. The boundary continues to follow the line northwest until Horseley Heath and then continues northwest on Lower Church Lane until the junction with Highfield Road. The boundary then follows Grace Road east, into Jubilee Road, following Highfield Road back to Toll End.</p> <p>Infrastructure & Environment</p> <p>Great Bridge includes a large retail park and a high street with several commercial units. There are many residential properties within the Ward. There are two industrial estates to the southeast of the Ward.</p> <p>There is a large greenspace with Sheepwash, Jubilee Park and Tipton Cemetery. The Ward is mostly flat, with a limited number of hills.</p> <p>There are no major transport stations however there are bus routes leading through the Ward, especially by the High Street. Additionally, there is a metro line running through the Ward. There are schemes to improve the roads in the ward, including cycle lanes.</p>
<p>Delivering effective and convenient local government</p>	<p>This ward represents a unified and recognisable community and is of a geographic and electoral size that enable effective and efficient representation by 3 elected local Councillors. This will ensure the local community are able to identify and recognise their local representatives whilst ensuring cover in the event of absence or illness by one or more of the local Councillors. This model also ensures residents have discretion to choose which of the 3 local Councillors to engage with.</p> <p>Reflecting the principle of the 20-minute neighbourhood, the ward has been modelled so that it can be grouped with several adjacent wards which share similar characteristics in terms of housing stock, social issues and demographics.</p>

Ward Profile – 8. Proposed Great Bridge Ward Profile

Criteria	Reason																																																																		
	These linkages and community clusters will aid the development of new neighbourhood structures including support arrangements for Councillors with capacity and casework including in the event of absence.																																																																		
Reflecting community interests and identities	<p>This ward represents a recognisable and cohesive community, with the following facilities and services within the proposed ward boundaries –</p> <table border="1"> <thead> <tr> <th>Services & Facilities</th> <th>Number</th> </tr> </thead> <tbody> <tr> <td>Educational</td> <td>6</td> </tr> <tr> <td>Primary Schools</td> <td>5</td> </tr> <tr> <td>Glebefields Primary School</td> <td></td> </tr> <tr> <td>Great Bridge Primary School</td> <td></td> </tr> <tr> <td>Joseph Turner Primary School</td> <td></td> </tr> <tr> <td>Jubilee Park Academy</td> <td></td> </tr> <tr> <td>Newton Primary School</td> <td></td> </tr> <tr> <td>Secondary Schools</td> <td>1</td> </tr> <tr> <td>Q3 Academy Tipton</td> <td></td> </tr> <tr> <td>Health</td> <td>9</td> </tr> <tr> <td>Hospital (if applicable)</td> <td>0</td> </tr> <tr> <td>GP Practices</td> <td>3</td> </tr> <tr> <td>Horseley Heath Surgery</td> <td></td> </tr> <tr> <td>Great Bridge Partnership for Health</td> <td></td> </tr> <tr> <td>Great Bridge Health Centre</td> <td></td> </tr> <tr> <td>Pharmacies</td> <td>5</td> </tr> <tr> <td>Great Bridge Pharmacy</td> <td></td> </tr> <tr> <td>Pharmassured</td> <td></td> </tr> <tr> <td>Boots Pharmacy – Great Bridge</td> <td></td> </tr> <tr> <td>Asda Pharmacy – Great Bridge</td> <td></td> </tr> <tr> <td>Duggals Chemist</td> <td></td> </tr> <tr> <td>Dental Practices</td> <td>1</td> </tr> <tr> <td>Great Bridge Dental Practice</td> <td></td> </tr> <tr> <td>Council Services & Facilities</td> <td>1</td> </tr> <tr> <td>Library Services</td> <td>1</td> </tr> <tr> <td>Great Bridge Library</td> <td></td> </tr> <tr> <td>One Stop Shop</td> <td>0</td> </tr> <tr> <td>Childrens Centre</td> <td>0</td> </tr> <tr> <td>Recreational</td> <td>2</td> </tr> <tr> <td>Public Park or Gardens</td> <td>2</td> </tr> <tr> <td>Farley Park</td> <td></td> </tr> <tr> <td>Jubilee Park</td> <td></td> </tr> </tbody> </table>	Services & Facilities	Number	Educational	6	Primary Schools	5	Glebefields Primary School		Great Bridge Primary School		Joseph Turner Primary School		Jubilee Park Academy		Newton Primary School		Secondary Schools	1	Q3 Academy Tipton		Health	9	Hospital (if applicable)	0	GP Practices	3	Horseley Heath Surgery		Great Bridge Partnership for Health		Great Bridge Health Centre		Pharmacies	5	Great Bridge Pharmacy		Pharmassured		Boots Pharmacy – Great Bridge		Asda Pharmacy – Great Bridge		Duggals Chemist		Dental Practices	1	Great Bridge Dental Practice		Council Services & Facilities	1	Library Services	1	Great Bridge Library		One Stop Shop	0	Childrens Centre	0	Recreational	2	Public Park or Gardens	2	Farley Park		Jubilee Park	
Services & Facilities	Number																																																																		
Educational	6																																																																		
Primary Schools	5																																																																		
Glebefields Primary School																																																																			
Great Bridge Primary School																																																																			
Joseph Turner Primary School																																																																			
Jubilee Park Academy																																																																			
Newton Primary School																																																																			
Secondary Schools	1																																																																		
Q3 Academy Tipton																																																																			
Health	9																																																																		
Hospital (if applicable)	0																																																																		
GP Practices	3																																																																		
Horseley Heath Surgery																																																																			
Great Bridge Partnership for Health																																																																			
Great Bridge Health Centre																																																																			
Pharmacies	5																																																																		
Great Bridge Pharmacy																																																																			
Pharmassured																																																																			
Boots Pharmacy – Great Bridge																																																																			
Asda Pharmacy – Great Bridge																																																																			
Duggals Chemist																																																																			
Dental Practices	1																																																																		
Great Bridge Dental Practice																																																																			
Council Services & Facilities	1																																																																		
Library Services	1																																																																		
Great Bridge Library																																																																			
One Stop Shop	0																																																																		
Childrens Centre	0																																																																		
Recreational	2																																																																		
Public Park or Gardens	2																																																																		
Farley Park																																																																			
Jubilee Park																																																																			

Ward Profile – 8. Proposed Great Bridge Ward Profile

Criteria	Reason																																															
	Retail	5																																														
	Post Office Counter Services	2																																														
	Great Bridge Post Office																																															
	Powis Avenue Post Office																																															
	Supermarket	3																																														
	Lidl – Great Bridge																																															
	Co-Operative Food – Great Bridge																																															
	Heron Foods – Great Bridge																																															
	Transport	0																																														
	Rail Stations	0																																														
	Bus Stations	0																																														
	Total Services & Facilities	23																																														
	20-Minute Neighbourhood																																															
	No ward or community exists in isolation. Reflecting the principle of the 20-minute neighbourhood, the following facilities fall within a 1-mile radius or 20-minute walk of the ward –																																															
	<table border="1"> <thead> <tr> <th>Services & Facilities</th> <th>Number</th> </tr> </thead> <tbody> <tr> <td>Educational</td> <td>18</td> </tr> <tr> <td>Primary Schools</td> <td>15</td> </tr> <tr> <td>Hanbury Primary School</td> <td></td> </tr> <tr> <td>Lodge Primary School</td> <td></td> </tr> <tr> <td>Lyng Primary School</td> <td></td> </tr> <tr> <td>Ryders Green Primary School</td> <td></td> </tr> <tr> <td>Christ Church CE Primary School</td> <td></td> </tr> <tr> <td>St Francis Xavier Catholic Primary School</td> <td></td> </tr> <tr> <td>Rounds Green Primary School</td> <td></td> </tr> <tr> <td>Ocker Hill Infant and Nursery School</td> <td></td> </tr> <tr> <td>Summerhill Primary Academy</td> <td></td> </tr> <tr> <td>Wednesbury Oak Academy</td> <td></td> </tr> <tr> <td>Sacred Heart Primary School</td> <td></td> </tr> <tr> <td>Silvertrees Academy Trust</td> <td></td> </tr> <tr> <td>St Martin's CE Primary School</td> <td></td> </tr> <tr> <td>St Paul's Church of England Academy</td> <td></td> </tr> <tr> <td>Tipton Green Junior School</td> <td></td> </tr> <tr> <td>Secondary Schools</td> <td>3</td> </tr> <tr> <td>George Salter Academy</td> <td></td> </tr> <tr> <td>West Bromwuch Collegiate Academy</td> <td></td> </tr> <tr> <td>Gospel Oak School</td> <td></td> </tr> <tr> <td>Health</td> <td>31</td> </tr> </tbody> </table>		Services & Facilities	Number	Educational	18	Primary Schools	15	Hanbury Primary School		Lodge Primary School		Lyng Primary School		Ryders Green Primary School		Christ Church CE Primary School		St Francis Xavier Catholic Primary School		Rounds Green Primary School		Ocker Hill Infant and Nursery School		Summerhill Primary Academy		Wednesbury Oak Academy		Sacred Heart Primary School		Silvertrees Academy Trust		St Martin's CE Primary School		St Paul's Church of England Academy		Tipton Green Junior School		Secondary Schools	3	George Salter Academy		West Bromwuch Collegiate Academy		Gospel Oak School		Health	31
	Services & Facilities	Number																																														
	Educational	18																																														
	Primary Schools	15																																														
	Hanbury Primary School																																															
	Lodge Primary School																																															
	Lyng Primary School																																															
	Ryders Green Primary School																																															
	Christ Church CE Primary School																																															
St Francis Xavier Catholic Primary School																																																
Rounds Green Primary School																																																
Ocker Hill Infant and Nursery School																																																
Summerhill Primary Academy																																																
Wednesbury Oak Academy																																																
Sacred Heart Primary School																																																
Silvertrees Academy Trust																																																
St Martin's CE Primary School																																																
St Paul's Church of England Academy																																																
Tipton Green Junior School																																																
Secondary Schools	3																																															
George Salter Academy																																																
West Bromwuch Collegiate Academy																																																
Gospel Oak School																																																
Health	31																																															

Ward Profile – 8. Proposed Great Bridge Ward Profile

Criteria	Reason	
	Hospital (if applicable)	0
	GP Practices	10
	Linkway Medical Practice	
	Dr R K Arora	
	St Paul's Partnership	
	Cambridge Street Surgery	
	Dr V K Dewan	
	Oldbury Health Centre	
	Swanpool Medical Centre	
	Glebefields Surgery	
	Black Country Family Practice	
	The Victoria Surgery	
	Pharmacies	11
	Lyng Pharmacy	
	Lloyds Pharmacy – Greets Green and Lyng	
	Lloyds Pharmacy – Greets Green and Lyng	
	Albert Street Pharmacy	
	C H White Pharmacy	
	Dunstones Chemist	
	Asda Pharmacy – Princes End	
	Swanpool Pharmacy	
	Murays Healthcare	
	Duggals Chemist	
	Murrays Healthcare	
	Dental Practices	10
	Birmingham Community Healthcare - Lyng Health Centre	
	Birmingham Community Healthcare – Oldbury Health Centre	
	Church Square Dental Practice	
	Cosmo-Dent Dental Practice	
	Oldbury Smile Spa	
	Birmingham Community Healthcare – Glebefields Health Centre	
	Princes End Dental Practice	
	Bhandal Dental – Dudley Road	
	Bhandal Dental Practice – Victoria Road	
	Bupa Dental Care	
	Council Services & Facilities	7
	Library Services	3
	Oldbury Library	
	Glebefield Library	
	Tipton Library	
	One Stop Shop	1

Ward Profile – 8. Proposed Great Bridge Ward Profile

Criteria	Reason	
	Oldbury Council House	
	Childrens Centre	3
	West Bromwich Central Family Hub	
	Tipton Family Hub	
	Oldbury Family Hub	
	Recreational	6
	Public Park or Gardens	6
	Oak House	
	Lyng Park	
	Broadwel Park	
	Tividale Park	
	Laybourne Park	
	Victoria Park	
	Retail	12
	Post Office Counter Services	5
	Bromford Lane Post Office	
	Oldbury Post Office	
	Rounds Green Post Office	
	Princes End Post Office	
	Unity Walk Post Office	
	Supermarket	7
	Asda – Princes End	
	Farmfoods – Princes End	
	Heron Foods – Princes End	
	Morrisons Daily – Dudley Port	
	Sainsburys - Oldbury	
	Mid-counties Co-Operative Food Store – Dudley Road West	
	Iceland Foods - Oldbury	
	Transport	3
	Rail Stations	3
	Sandwell and Dudley	
	Dudley Port Station	
	Tipton Station	
	Bus Stations	0
	Total Services & Facilities	77

9.

Proposed Greets Green and Lyng Ward

Ward Profile



Ward Profile – 9. Proposed Greets Green and Lyng Ward

Criteria	
Ward No.:	9
Proposed Name:	Greets Green and Lyng Ward
Alternate Name options:	N/A
Proposed No. Councillors:	3
Projected 18+ Population	
Projected Ward 18+ population 2030:	11,549
Projected Borough 18+ Ward Population Average 2030:	11,318
Variance	+ 2.04%
Projected Electorate	
Projected Ward Electorate 2030:	10,462
Projected Borough Ward Electorate Average 2030:	10,294
Variance (%) (+/-)	+ 1.63%
Former Ward(s): (if applicable)	Greets Green and Lyng (part)
Former Polling District(s): (if applicable)	GGA (part), GGB, GGC, GGD, GGE, GGF, GGG (part)

Criteria	Reason
Electoral equality	This proposed ward falls within a series of recognised boundaries and is just 1.63% above the borough-wide average projected electorate for 2030 based on a council size of 72 members representing 24 wards – each with 3 members.

Ward Profile – 9. Proposed Greet's Green and Lyng Ward

Criteria	Reason
<p>Strong, easily identifiable boundaries</p>	<p>Boundaries Starting at Marl Hole Park as the centre of the Ward, the boundary follows Wheatley Street south onto Turner Street, then following west onto Claypit Lane and then north onto the Dudley which is part of the northern boundary of the Ward.</p> <p>From here the boundary follows the Metro line south until Spon Lane, where it follows the road south merging into Grice Street and Swan Lane South onto the M5. The boundary then follows the M5 west to the railway where it then follows the railway west, past Sandwell and Dudley Station, heading north until opposite Atlas Grove cutting across the Queen's Court Trading Estate.</p> <p>The boundary then follows Whitehall Road west for a short length, before heading north on Tasker Street, on the outside boundary of the allotments and including the industrial estate off Ryders Green Road until it reaches the Walsall Canal, where the boundary shortly follows south back onto Ryder's Green Road.</p> <p>Infrastructure & Environment The ward has patches of industrial areas, mainly in the north of the Ward. There are no significant commercial areas, but lots of residential areas.</p> <p>There is Marl Hole Park and Greet's Green Playing fields and the Ward is mostly flat.</p> <p>The Metro runs along the eastern border of the Ward, with several stations within the Ward. There is a bus route along Greet's Green road into West Bromwich Town.</p>
<p>Delivering effective and convenient local government</p>	<p>This ward represents a unified and recognisable community and is of a geographic and electoral size that enable effective and efficient representation by 3 elected local Councillors. This will ensure the local community are able to identify and recognise their local representatives whilst ensuring cover in the event of absence or illness by one or more of the local Councillors. This model also ensures residents have discretion to choose which of the 3 local Councillors to engage with.</p> <p>Reflecting the principle of the 20-minute neighbourhood, the ward has been modelled so that it can be grouped with several adjacent wards which share similar characteristics in terms of housing stock, social issues and demographics.</p> <p>These linkages and community clusters will aid the development of</p>

Ward Profile – 9. Proposed Greet Green and Lyng Ward

Criteria	Reason																																																																
	new neighbourhood structures including support arrangements for Councillors with capacity and casework including in the event of absence.																																																																
Reflecting community interests and identities	This ward represents a recognisable and cohesive community, with the following facilities and services within the proposed ward boundaries –																																																																
	<table border="1"> <thead> <tr> <th>Services & Facilities</th> <th>Number</th> </tr> </thead> <tbody> <tr> <td>Educational</td> <td>6</td> </tr> <tr> <td>Primary Schools</td> <td>4</td> </tr> <tr> <td>Hanbury Primary School</td> <td></td> </tr> <tr> <td>Lodge Primary School</td> <td></td> </tr> <tr> <td>Lyng Primary School</td> <td></td> </tr> <tr> <td>Ryders Green Primary School</td> <td></td> </tr> <tr> <td>Secondary Schools</td> <td>2</td> </tr> <tr> <td>George Salter Academy</td> <td></td> </tr> <tr> <td>West Bromwich Collegiate Academy</td> <td></td> </tr> <tr> <td>Health</td> <td>9</td> </tr> <tr> <td>Hospital (if applicable)</td> <td>0</td> </tr> <tr> <td>GP Practices</td> <td>5</td> </tr> <tr> <td>Linkway Medical Practice</td> <td></td> </tr> <tr> <td>Dr R K Arora</td> <td></td> </tr> <tr> <td>St Pauls Partnership</td> <td></td> </tr> <tr> <td>Cambridge Street Surgery</td> <td></td> </tr> <tr> <td>Dr V K Dewan</td> <td></td> </tr> <tr> <td>Pharmacies</td> <td>3</td> </tr> <tr> <td>Lyng Pharmacy</td> <td></td> </tr> <tr> <td>Lloyds Pharmacy – Greet Green and Lyng</td> <td></td> </tr> <tr> <td>Lloyds Pharmacy – Greet Green and Lyng</td> <td></td> </tr> <tr> <td>Dental Practices</td> <td>1</td> </tr> <tr> <td>Birminghnam Community Healthcare – Lyng Health Centre</td> <td></td> </tr> <tr> <td>Council Services & Facilities</td> <td>1</td> </tr> <tr> <td>Library Services</td> <td></td> </tr> <tr> <td>One Stop Shop</td> <td></td> </tr> <tr> <td>Childrens Centre</td> <td></td> </tr> <tr> <td>West Bromwich Central Family Hub</td> <td>1</td> </tr> <tr> <td>Recreational</td> <td>2</td> </tr> <tr> <td>Public Park or Gardens</td> <td>2</td> </tr> <tr> <td>Oak House</td> <td></td> </tr> </tbody> </table>	Services & Facilities	Number	Educational	6	Primary Schools	4	Hanbury Primary School		Lodge Primary School		Lyng Primary School		Ryders Green Primary School		Secondary Schools	2	George Salter Academy		West Bromwich Collegiate Academy		Health	9	Hospital (if applicable)	0	GP Practices	5	Linkway Medical Practice		Dr R K Arora		St Pauls Partnership		Cambridge Street Surgery		Dr V K Dewan		Pharmacies	3	Lyng Pharmacy		Lloyds Pharmacy – Greet Green and Lyng		Lloyds Pharmacy – Greet Green and Lyng		Dental Practices	1	Birminghnam Community Healthcare – Lyng Health Centre		Council Services & Facilities	1	Library Services		One Stop Shop		Childrens Centre		West Bromwich Central Family Hub	1	Recreational	2	Public Park or Gardens	2	Oak House	
	Services & Facilities	Number																																																															
	Educational	6																																																															
	Primary Schools	4																																																															
	Hanbury Primary School																																																																
	Lodge Primary School																																																																
	Lyng Primary School																																																																
	Ryders Green Primary School																																																																
	Secondary Schools	2																																																															
	George Salter Academy																																																																
	West Bromwich Collegiate Academy																																																																
	Health	9																																																															
	Hospital (if applicable)	0																																																															
	GP Practices	5																																																															
	Linkway Medical Practice																																																																
	Dr R K Arora																																																																
	St Pauls Partnership																																																																
	Cambridge Street Surgery																																																																
	Dr V K Dewan																																																																
	Pharmacies	3																																																															
	Lyng Pharmacy																																																																
	Lloyds Pharmacy – Greet Green and Lyng																																																																
Lloyds Pharmacy – Greet Green and Lyng																																																																	
Dental Practices	1																																																																
Birminghnam Community Healthcare – Lyng Health Centre																																																																	
Council Services & Facilities	1																																																																
Library Services																																																																	
One Stop Shop																																																																	
Childrens Centre																																																																	
West Bromwich Central Family Hub	1																																																																
Recreational	2																																																																
Public Park or Gardens	2																																																																
Oak House																																																																	

Ward Profile – 9. Proposed Greet's Green and Lyng Ward

Criteria	Reason	
	Lyng Park	
Retail		1
	Post Office Counter Services	1
	Bromford Lane Post Office	
	Supermarket	0
Transport		1
	Rail Stations	1
	Sandwell and Dudley	
	Bus Stations	0
	Total Services & Facilities	20
20-Minute Neighbourhood		
No ward or community exists in isolation. Reflecting the principle of the 20-minute neighbourhood, the following facilities fall within a 1-mile radius or 20-minute walk of the ward –		
	Services & Facilities	Number
	Educational	20
	Primary Schools	17
	Glebefields Primary School	
	Great Bridge Primary School	
	Joseph Turner Primary School	
	Jubilee Park Academy	
	Newtown Primary School	
	Christ Church CE Primary School	
	St Francis Xavier Catholic Primary School	
	Rounds Green Primary School	
	Galton Valley Primary School	
	George Betts Primary Academy	
	Rood End Primary School	
	Harvills Hawthorn Primary School	
	Moorlands Primary School	
	Ocker Hill Academy	
	Holy Name Catholic Primary School	
	Holy Trinity CE Primary School	
	King George V Primary School	
	Secondary Schools	3
	Q3 Academy Tipton	
	Holly Lodge High School	
	Sandwell Academy	
	Health	43

Ward Profile – 9. Proposed Greet's Green and Lyng Ward

Criteria	Reason	
	Hospital (if applicable)	1
	Sandwell General Hospital	
	GP Practices	12
	Horseley Heath Surgery	
	Great Bridge Partnership for Health – Sai Surgery	
	Great Bridge Health Centre	
	Oldbury Health Centre	
	Hawthorns Medical Practice	
	The Surgery	
	St Paul's Medical Practice	
	Hill Top Surgery	
	New Street Surgery	
	great Bridge Partnership for Health – Oakwood Surgery	
	Primary Care Centre	
	St Paul's Partners – West Bromwich	
	Pharmacies	19
	Great Bridge Pharmacy	
	Pharmassured	
	Boots Pharmacy – Great Bridge	
	Asda Pharmacy – Great Bridge	
	Duggals Chemist	
	Albert Street Pharmacy	
	C H White Pharmacy	
	Dunstones Chemist	
	R K Pharmacy	
	New Street Pharmacy	
	Hill Top Pharmacy	
	Co-Operative Pharmacy - Wednesbury	
	DH Pharmacy	
	Boots – West Bromwich	
	Carters Chemist	
	Khaira Pharmacy	
	Sidhus Pharmacy	
	Ingrams Chemist	
	Superdrug West Bromwich	
	Dental Practices	11
	Birmingham Community Healthcare – Oldbury Health Centre	
	Church Square Dental Practice	
	Cosmo-Dent Dental Practice	
	Oldbury Smile Spa	
	West Park Dental Care	

Ward Profile – 9. Proposed Greet's Green and Lyng Ward

Criteria	Reason	
	Divine Dentistry	
	J S Kainth and Assocaites	
	Medical-Dent	
	The Dental Clinic	
	Council Services & Facilities	6
	Library Services	4
	Great Bridge Library	
	Oldbury Library	
	Hill Top Library	
	Central Library	
	One Stop Shop	1
	Sandwell Council House	
	Childrens Centre	1
	Oldbury Family Hub	
	Recreational	12
	Public Park or Gardens	12
	Farley Park	
	Jubilee Park	
	Broadwell Park	
	Tividale Park	
	Lewisham Park	
	West Smethwick Park	
	Ebenezer Street Open Space	
	Balls Hill Open Space	
	Hill Top Park	
	Dartmouth Park	
	Kendrick Park	
	Garden of Remembrance	
	Retail	21
	Post Office Counter Services	9
	Oldbury Post Office	
	Rounds Green Post Office	
	Oldbury Road Post Office	
	St Pauls Road Post Office	
	Carters Green Post Office	
	West Bromwich Post Office	
	Hill Top Post Office	
	Great Bridge Post Office	
	Powis Avenue Post Office	
	Supermarket	12
	Morrisons Daily – Dudley Port	
	Sainsburys Oldbury	

Ward Profile – 9. Proposed Greet's Green and Lyng Ward

Criteria	Reason	
	Midcounties Co-Operative Food Store - Oldbury	
	Iceland Foods - Oldbury	
	Lidl – West Bromwich	
	Marks and Spencer – West Bromwich	
	Tesco – West Bromwich	
	Heron Foods – West Bromwich	
	Aldi – West Bromwich	
	Lidl – Great Bridge	
	Co-Operative Food – Great Bridge	
	Heron Foods – Great Bridge	
	Transport	1
	Rail Stations	0
	Bus Stations	1
	West Bromwich Bus Station	
	Total Services & Facilities	103

10.

Proposed Hateley Heath Ward

Ward Profile



Ward Profile – 10. Proposed Hateley Heath Ward

Criteria	
Ward No.:	10
Proposed Name:	Hateley Heath Ward
Alternate Name options:	N/A
Proposed No. Councillors:	3
Projected 18+ Population	
Projected Ward 18+ population 2030:	10,853
Projected Borough 18+ Ward Population Average 2030:	11,318
Variance	- 4.11%
Projected Electorate	
Projected Ward Electorate 2030:	9,439
Projected Borough Ward Electorate Average 2030:	10,294
Variance (%) (+/-)	- 8.31%
Former Ward(s): (if applicable)	Hateley Heath (part), West Bromwich Central (part)
Former Polling District(s): (if applicable)	HHA, HHB, HHD, HHF, HHG, HHH, WBH (part)

Criteria	Reason
Electoral equality	This proposed ward falls within a series of recognised boundaries and is 8.30% below the borough-wide average projected electorate for 2030 based on a council size of 72 members representing 24 wards – each with 3 members. The proposed ward is considered an appropriate electoral unit as whilst falling somewhat below the borough-wide projected electorate, recognisable boundaries have been identified and there is a clear and unified community to enable

Ward Profile – 10. Proposed Hateley Heath Ward

Criteria	Reason
	this to be both effective and efficient as an electoral unit.
<p>Strong, easily identifiable boundaries</p>	<p>Boundaries The centre of the Ward is The Phoenix Collegiate on Clarke’s Lane. Following Marsh Lane north-east to the junction of Westminster Road and following this north to the island with Crankhall Lane and Hallgreen Road is the start of the boundary. The boundary then runs south-east to include Lincoln Road and south along Stonelea Close across Marsh Lane.</p> <p>The boundary follows Marsh Lane west across Caldwell Street, continuing to the junction with Clarke’s Lane where it continues south-east alongside Heath Lane onto Vicarage Road where it follows the road south-west.</p> <p>The boundary then heads south just after and not including All Saint’s Primary School onto Lily Street, Wilford Road and south on All Saint’s Way. At the Island, the boundary follows the Expressway west and north onto Old Meeting Street and Black Lake. It follows Coles Lane west, across Witton Lane and into Wynter Lane. The boundary shortly heads north alongside Rydding Lane onto the Tame Valley Canal, which it follows east onto Crankhall Lane and the Hall Green Road Island.</p> <p>Infrastructure & Environment The Ward has a small Industrial estate towards the west off Church Lane. There are several small rows of shops throughout the Ward such as the Walsall Road and Greswold Street. The rest of the Ward is predominantly residential.</p> <p>There are a few greenspaces including Oakwood Park, Millfields Pool and Denbigh Drive Greenspace. There is also Bromwich Hall which is a Grade 1 listed building from the 13th Century.</p> <p>The Ward is mostly flat with some elevated streets. There are four primary schools in the Ward, but there are no hospitals, GP Practises or major transport links (bus or rail stations). It does border the West Midlands Metro.</p>
<p>Delivering effective and convenient local government</p>	<p>This ward represents a unified, recognisable community and is of a geographic, population and electoral size that enables effective and efficient representation by 3 elected local Councillors. This will ensure the local community are able to identify and recognise their local representatives whilst ensuring cover in the event of absence or illness by one or more of the local Councillors. This also ensures</p>

Ward Profile – 10. Proposed Hateley Heath Ward

Criteria	Reason																																																
	<p>residents have discretion to choose which of the 3 local Councillors to engage with.</p> <p>Reflecting the principle of the 20-minute neighbourhood, the ward has been modelled so that it can be grouped with several adjacent wards which share similar characteristics in terms of housing stock, social issues and demographics.</p> <p>These linkages and community clusters will aid the development of new neighbourhood structures including support arrangements for Councillors with capacity and casework including in the event of absence.</p>																																																
Reflecting community interests and identities	<p>This ward represents a recognisable and cohesive community, with the following facilities and services within the proposed ward boundaries –</p> <table border="1"> <thead> <tr> <th>Services & Facilities</th> <th>Number</th> </tr> </thead> <tbody> <tr> <td>Educational</td> <td>6</td> </tr> <tr> <td>Primary Schools</td> <td>5</td> </tr> <tr> <td>Hall Green Primary School</td> <td></td> </tr> <tr> <td>Hargate Primary School</td> <td></td> </tr> <tr> <td>Hateley Heath Primary School</td> <td></td> </tr> <tr> <td>St John Bosco Catholic Primary School</td> <td></td> </tr> <tr> <td>St Mary Magdalene CE Voluntary Controlled Primary School</td> <td></td> </tr> <tr> <td>Secondary Schools</td> <td>1</td> </tr> <tr> <td>The Phoenix Collegiate</td> <td></td> </tr> <tr> <td>Health</td> <td>1</td> </tr> <tr> <td>Hospital (if applicable)</td> <td>0</td> </tr> <tr> <td>GP Practices</td> <td>0</td> </tr> <tr> <td>Pharmacies</td> <td>0</td> </tr> <tr> <td>Dental Practices</td> <td>1</td> </tr> <tr> <td>Pentwyn Dental Practice</td> <td></td> </tr> <tr> <td>Council Services & Facilities</td> <td>1</td> </tr> <tr> <td>Library Services</td> <td>1</td> </tr> <tr> <td>Stone Cross Library</td> <td></td> </tr> <tr> <td>One Stop Shop</td> <td>0</td> </tr> <tr> <td>Childrens Centre</td> <td>0</td> </tr> <tr> <td>Recreational</td> <td>0</td> </tr> <tr> <td>Public Park or Gardens</td> <td>0</td> </tr> <tr> <td>Retail</td> <td>0</td> </tr> </tbody> </table>	Services & Facilities	Number	Educational	6	Primary Schools	5	Hall Green Primary School		Hargate Primary School		Hateley Heath Primary School		St John Bosco Catholic Primary School		St Mary Magdalene CE Voluntary Controlled Primary School		Secondary Schools	1	The Phoenix Collegiate		Health	1	Hospital (if applicable)	0	GP Practices	0	Pharmacies	0	Dental Practices	1	Pentwyn Dental Practice		Council Services & Facilities	1	Library Services	1	Stone Cross Library		One Stop Shop	0	Childrens Centre	0	Recreational	0	Public Park or Gardens	0	Retail	0
Services & Facilities	Number																																																
Educational	6																																																
Primary Schools	5																																																
Hall Green Primary School																																																	
Hargate Primary School																																																	
Hateley Heath Primary School																																																	
St John Bosco Catholic Primary School																																																	
St Mary Magdalene CE Voluntary Controlled Primary School																																																	
Secondary Schools	1																																																
The Phoenix Collegiate																																																	
Health	1																																																
Hospital (if applicable)	0																																																
GP Practices	0																																																
Pharmacies	0																																																
Dental Practices	1																																																
Pentwyn Dental Practice																																																	
Council Services & Facilities	1																																																
Library Services	1																																																
Stone Cross Library																																																	
One Stop Shop	0																																																
Childrens Centre	0																																																
Recreational	0																																																
Public Park or Gardens	0																																																
Retail	0																																																

Ward Profile – 10. Proposed Hateley Heath Ward

Criteria	Reason																																																										
	<table border="1"> <tr> <td>Post Office Counter Services</td> <td>0</td> </tr> <tr> <td>Supermarket</td> <td>0</td> </tr> <tr> <td>Transport</td> <td>0</td> </tr> <tr> <td>Rail Stations</td> <td>0</td> </tr> <tr> <td>Bus Stations</td> <td>0</td> </tr> <tr> <td>Total Services & Facilities</td> <td>8</td> </tr> </table>	Post Office Counter Services	0	Supermarket	0	Transport	0	Rail Stations	0	Bus Stations	0	Total Services & Facilities	8																																														
Post Office Counter Services	0																																																										
Supermarket	0																																																										
Transport	0																																																										
Rail Stations	0																																																										
Bus Stations	0																																																										
Total Services & Facilities	8																																																										
	<p>20-Minute Neighbourhood No ward or community exists in isolation. Reflecting the principle of the 20-minute neighbourhood, the following facilities fall within a 1-mile radius or 20-minute walk of the ward –</p> <table border="1"> <thead> <tr> <th>Services & Facilities</th> <th>Number</th> </tr> </thead> <tbody> <tr> <td>Educational</td> <td>14</td> </tr> <tr> <td>Primary Schools</td> <td>13</td> </tr> <tr> <td>All Saints CE Primary School</td> <td></td> </tr> <tr> <td>Pennyhill Primary School</td> <td></td> </tr> <tr> <td>Elm Tree Primary School</td> <td></td> </tr> <tr> <td>Mesty Croft Academy</td> <td></td> </tr> <tr> <td>Park Hill Primary School</td> <td></td> </tr> <tr> <td>Tameside Primary Academy</td> <td></td> </tr> <tr> <td>The Priory Primary School</td> <td></td> </tr> <tr> <td>Harvills Hawthorn Primary School</td> <td></td> </tr> <tr> <td>Moorlands Primary School</td> <td></td> </tr> <tr> <td>Ocker Hill Academy</td> <td></td> </tr> <tr> <td>Holy Name Catholic Primary School</td> <td></td> </tr> <tr> <td>Holy Trinity CE Primary School</td> <td></td> </tr> <tr> <td>King Goerge V Primary School</td> <td></td> </tr> <tr> <td>Secondary Schools</td> <td>1</td> </tr> <tr> <td>Wodensborough Ormiston Academy</td> <td></td> </tr> <tr> <td>Health</td> <td>30</td> </tr> <tr> <td>Hospital (if applicable)</td> <td>1</td> </tr> <tr> <td>Sandwell General Hospital</td> <td></td> </tr> <tr> <td>GP Practices</td> <td>9</td> </tr> <tr> <td>Stone Cross Medical Centre</td> <td></td> </tr> <tr> <td>The Surgery</td> <td></td> </tr> <tr> <td>The Village Medical Centre</td> <td></td> </tr> <tr> <td>Tame Valley Medical Centre</td> <td></td> </tr> <tr> <td>Hill Top Surgery</td> <td></td> </tr> <tr> <td>New Street Surgery</td> <td></td> </tr> <tr> <td>Great Bridge Partnership for Health – Oakwood Surgery</td> <td></td> </tr> </tbody> </table>	Services & Facilities	Number	Educational	14	Primary Schools	13	All Saints CE Primary School		Pennyhill Primary School		Elm Tree Primary School		Mesty Croft Academy		Park Hill Primary School		Tameside Primary Academy		The Priory Primary School		Harvills Hawthorn Primary School		Moorlands Primary School		Ocker Hill Academy		Holy Name Catholic Primary School		Holy Trinity CE Primary School		King Goerge V Primary School		Secondary Schools	1	Wodensborough Ormiston Academy		Health	30	Hospital (if applicable)	1	Sandwell General Hospital		GP Practices	9	Stone Cross Medical Centre		The Surgery		The Village Medical Centre		Tame Valley Medical Centre		Hill Top Surgery		New Street Surgery		Great Bridge Partnership for Health – Oakwood Surgery	
Services & Facilities	Number																																																										
Educational	14																																																										
Primary Schools	13																																																										
All Saints CE Primary School																																																											
Pennyhill Primary School																																																											
Elm Tree Primary School																																																											
Mesty Croft Academy																																																											
Park Hill Primary School																																																											
Tameside Primary Academy																																																											
The Priory Primary School																																																											
Harvills Hawthorn Primary School																																																											
Moorlands Primary School																																																											
Ocker Hill Academy																																																											
Holy Name Catholic Primary School																																																											
Holy Trinity CE Primary School																																																											
King Goerge V Primary School																																																											
Secondary Schools	1																																																										
Wodensborough Ormiston Academy																																																											
Health	30																																																										
Hospital (if applicable)	1																																																										
Sandwell General Hospital																																																											
GP Practices	9																																																										
Stone Cross Medical Centre																																																											
The Surgery																																																											
The Village Medical Centre																																																											
Tame Valley Medical Centre																																																											
Hill Top Surgery																																																											
New Street Surgery																																																											
Great Bridge Partnership for Health – Oakwood Surgery																																																											

Ward Profile – 10. Proposed Hateley Heath Ward

Criteria	Reason	
	Primary Care Centre	
	St Paul's Partners – West Bromwich	
	Pharmacies	15
	Medipharma Chemists	
	Beaconview Pharmacy	
	Stone Cross Pharmacy	
	Wednesbury Pharmacy	
	Friar Park Pharmacy	
	New Street Pharmacy	
	Hill Top Pharmacy	
	Co-Operative Pharmacy - Wednesbury	
	DH Pharmacy	
	Boots – West Bromwich	
	Carters Chemist	
	Khaira Pharmacy	
	Sidhus Pharmacy	
	Ingrams Chemsit	
	Superdrug – West Bromwich	
	Dental Practices	5
	Asden House Dental Clinic	
	Divine Dentistry	
	J S Kainth and Associates	
	Medical-Dent	
	The Dental Clinic	
	Council Services & Facilities	4
	Library Services	2
	Hill Top Library	
	Central Library	
	One Stop Shop	0
	Childrens Centre	2
	West Bromwich North Family Hub	
	Wednesbury Family Hub	
	Recreational	6
	Public Park or Gardens	6
	Ebenezer Street Open Space	
	Balls Hill Open Space	
	Hill Top Park	
	Dartmouth Park	
	Kendrick Park	
	Garden of Remembrance	
	Retail	16
	Post Office Counter Services	6
	Carters Green Post Office	

Ward Profile – 10. Proposed Hateley Heath Ward

Criteria	Reason	
	West Bromwich Post Office	
	Stone Cross Post Office	
	Coronation Road Post Office	
	Crankhall Lane Post Office	
	Hill Top Post Office	
	Supermarket	10
	Lidl – West Bromwich	
	Marks and Spencer – West Bromwich	
	Tesco – West Bromwich	
	Heron foods – West Bromwich	
	Aldi – West Bromwich	
	Tesco – Walsall Road	
	Morrisons Daily – Hollyhedge Road	
	Lidl – Friar Park Road	
	Co-Operative Food Store – Hill Top	
	Aldi – Tildasley Stree	
	Transport	3
	Rail Stations	2
	Tame Bridge Station	
	Bescot Stadium Station	
	Bus Stations	1
	West Bromwich Bus Station	
	Total Services & Facilities	73

11.

Proposed Hill Top and Ocker Hill Ward

Ward Profile



Ward Profile – 11. Proposed Hill Top and Ocker Hill Ward

Criteria	
Ward No.:	11
Proposed Name:	Hill Top and Ocker Hill Ward
Alternate Name options:	1. Hill Top 2. Wednesbury South (retain part original)
Proposed No. Councillors:	3
Projected 18+ Population	
Projected 18+ population 2030:	10,789
Projected Borough 18+ Ward Population Average 2030:	11,318
Variance	- 4.68%
Projected Electorate	
Projected Ward Electorate 2030:	10,158
Projected Borough Ward Electorate Average 2030:	10,294
Variance (%) (+/-)	- 1.32%
Former Ward(s): (if applicable)	Wednesbury South (part), Greets Green and Lyng (part), West Bromwich Central (part)
Former Polling District(s): (if applicable)	WSA, WSB (part), WSC (part), WSD, WSE, WSF, WSG (part), GGA (part), WBH (part)

Criteria	Reason
Electoral equality	This proposed ward falls within a series of recognised boundaries and is just 1.32% below the borough-wide average projected electorate for 2030 based on a council size of 72 members representing 24 wards – each with 3 members.

Ward Profile – 11. Proposed Hill Top and Ocker Hill Ward

Criteria	Reason
<p>Strong, easily identifiable boundaries</p>	<p>Boundaries</p> <p>The centre of Hilltop and Ocker Hill Ward is Harvills Hawthorn. Following this east along New Street the border of the Ward is the junction with Coles Lane. Heading south along Blacklake onto Old Meeting Street until the Black Country New Road Island. The boundary follows the Black Country New Road north-west until Power Way, where the boundary cuts across to include Colville Close, onto the Blakely Wood Road Island and continuing past Prospect Street.</p> <p>The boundary then continues around including Charter Road, Newman Road and Charlotte Road. It meets the metro line and follows this to Great Western Street station and then south shortly, following the River Tame east across Holloway Bank, following Woden Road South until it meets Hydes Road. It then follows south, cutting across Millfields Road, leading onto Wynter Lane, heading south-west back onto Coles Lane.</p> <p>Infrastructure & Environment</p> <p>The Ward is mostly residential, with some commercial units along Hill Top. There are a small number of industrial units on Dial Lane. The ward includes Hilltop Park and Balls Hill Open Space, and one allotment.</p> <p>There is a metro station called Wednesbury Parkway and metro lines running through the Ward. There are also two tram stops within the Ward; one by Swan Lane and the other by Leabrook Road.</p>
<p>Delivering effective and convenient local government</p>	<p>This ward represents a unified, recognisable community and is of a geographic, population and electoral size that enables effective and efficient representation by 3 elected local Councillors. This will ensure the local community are able to identify and recognise their local representatives whilst ensuring cover in the event of absence or illness by one or more of the local Councillors. This also ensures residents have discretion to choose which of the 3 local Councillors to engage with.</p> <p>Reflecting the principle of the 20-minute neighbourhood, the ward has been modelled so that it can be grouped with several adjacent wards which share similar characteristics in terms of housing stock, social issues and demographics.</p> <p>These linkages and community clusters will aid the development of new neighbourhood structures including support arrangements for Councillors with capacity and casework including in the event of</p>

Ward Profile – 11. Proposed Hill Top and Ocker Hill Ward

Criteria	Reason																																																																								
	absence.																																																																								
Reflecting community interests and identities	This ward represents a recognisable and cohesive community, with the following facilities and services within the proposed ward boundaries –																																																																								
	<table border="1"> <thead> <tr> <th>Services & Facilities</th> <th>Number</th> </tr> </thead> <tbody> <tr> <td>Educational</td> <td>3</td> </tr> <tr> <td>Primary Schools</td> <td>3</td> </tr> <tr> <td>Harvills Hawthorn Primary School</td> <td></td> </tr> <tr> <td>Moorlands Primary School</td> <td></td> </tr> <tr> <td>Ocker Hill Academy</td> <td></td> </tr> <tr> <td>Secondary Schools</td> <td>0</td> </tr> <tr> <td>Health</td> <td>5</td> </tr> <tr> <td>Hospital (if applicable)</td> <td>0</td> </tr> <tr> <td>GP Practices</td> <td>2</td> </tr> <tr> <td>Hill Top Surgery</td> <td></td> </tr> <tr> <td>New Street Surgery</td> <td></td> </tr> <tr> <td>Pharmacies</td> <td>3</td> </tr> <tr> <td>New Street Pharmacy</td> <td></td> </tr> <tr> <td>Hill Top Pharmacy</td> <td></td> </tr> <tr> <td>Co-Operative Pharmacy</td> <td></td> </tr> <tr> <td>Dental Practices</td> <td>0</td> </tr> <tr> <td>Council Services & Facilities</td> <td>1</td> </tr> <tr> <td>Library Services</td> <td>1</td> </tr> <tr> <td>Hill Top Library</td> <td></td> </tr> <tr> <td>One Stop Shop</td> <td>0</td> </tr> <tr> <td>Childrens Centre</td> <td>0</td> </tr> <tr> <td>Recreational</td> <td>5</td> </tr> <tr> <td>Public Park or Gardens</td> <td>6</td> </tr> <tr> <td>Balls Hill Open Space</td> <td></td> </tr> <tr> <td>Hydes Road Park</td> <td></td> </tr> <tr> <td>Hill Top Park</td> <td></td> </tr> <tr> <td>Lakeside Park/green space</td> <td></td> </tr> <tr> <td>Ratcliffs Park</td> <td></td> </tr> <tr> <td>Retail</td> <td>3</td> </tr> <tr> <td>Post Office Counter Services</td> <td>1</td> </tr> <tr> <td>Hill Top Post Office</td> <td></td> </tr> <tr> <td>Supermarket</td> <td>2</td> </tr> <tr> <td>Co-Operative Food Store – Hill Top</td> <td></td> </tr> <tr> <td>Aldi – Tildasley Street</td> <td></td> </tr> <tr> <td>Transport</td> <td>0</td> </tr> </tbody> </table>	Services & Facilities	Number	Educational	3	Primary Schools	3	Harvills Hawthorn Primary School		Moorlands Primary School		Ocker Hill Academy		Secondary Schools	0	Health	5	Hospital (if applicable)	0	GP Practices	2	Hill Top Surgery		New Street Surgery		Pharmacies	3	New Street Pharmacy		Hill Top Pharmacy		Co-Operative Pharmacy		Dental Practices	0	Council Services & Facilities	1	Library Services	1	Hill Top Library		One Stop Shop	0	Childrens Centre	0	Recreational	5	Public Park or Gardens	6	Balls Hill Open Space		Hydes Road Park		Hill Top Park		Lakeside Park/green space		Ratcliffs Park		Retail	3	Post Office Counter Services	1	Hill Top Post Office		Supermarket	2	Co-Operative Food Store – Hill Top		Aldi – Tildasley Street		Transport	0
	Services & Facilities	Number																																																																							
	Educational	3																																																																							
	Primary Schools	3																																																																							
	Harvills Hawthorn Primary School																																																																								
	Moorlands Primary School																																																																								
	Ocker Hill Academy																																																																								
	Secondary Schools	0																																																																							
	Health	5																																																																							
	Hospital (if applicable)	0																																																																							
	GP Practices	2																																																																							
	Hill Top Surgery																																																																								
	New Street Surgery																																																																								
	Pharmacies	3																																																																							
	New Street Pharmacy																																																																								
	Hill Top Pharmacy																																																																								
	Co-Operative Pharmacy																																																																								
	Dental Practices	0																																																																							
	Council Services & Facilities	1																																																																							
	Library Services	1																																																																							
	Hill Top Library																																																																								
	One Stop Shop	0																																																																							
	Childrens Centre	0																																																																							
	Recreational	5																																																																							
	Public Park or Gardens	6																																																																							
	Balls Hill Open Space																																																																								
	Hydes Road Park																																																																								
	Hill Top Park																																																																								
Lakeside Park/green space																																																																									
Ratcliffs Park																																																																									
Retail	3																																																																								
Post Office Counter Services	1																																																																								
Hill Top Post Office																																																																									
Supermarket	2																																																																								
Co-Operative Food Store – Hill Top																																																																									
Aldi – Tildasley Street																																																																									
Transport	0																																																																								

Ward Profile – 11. Proposed Hill Top and Ocker Hill Ward

Criteria	Reason																																																														
	<table border="1"> <tr> <td>Rail Stations</td> <td>0</td> </tr> <tr> <td>Bus Stations</td> <td>0</td> </tr> <tr> <td>Total Services & Facilities</td> <td>17</td> </tr> </table>	Rail Stations	0	Bus Stations	0	Total Services & Facilities	17																																																								
Rail Stations	0																																																														
Bus Stations	0																																																														
Total Services & Facilities	17																																																														
	<p>20-Minute Neighbourhood No ward or community exists in isolation. Reflecting the principle of the 20-minute neighbourhood, the following facilities fall within a 1-mile radius or 20-minute walk of the ward –</p> <table border="1"> <thead> <tr> <th>Services & Facilities</th> <th>Number</th> </tr> </thead> <tbody> <tr> <td>Educational</td> <td>36</td> </tr> <tr> <td>Primary Schools</td> <td>28</td> </tr> <tr> <td>Elm Tree Primary School</td> <td></td> </tr> <tr> <td>Mesty Croft Academy</td> <td></td> </tr> <tr> <td>Park Hill Primary School</td> <td></td> </tr> <tr> <td>Tameside Primary Academy</td> <td></td> </tr> <tr> <td>The Priory Primary School</td> <td></td> </tr> <tr> <td>Glebefields Primary School</td> <td></td> </tr> <tr> <td>Great Bridge Primary School</td> <td></td> </tr> <tr> <td>Joseph Turner Primary School</td> <td></td> </tr> <tr> <td>Jubilee Park Academy</td> <td></td> </tr> <tr> <td>Newtown Primary School</td> <td></td> </tr> <tr> <td>Hanbury Primary School</td> <td></td> </tr> <tr> <td>Lodge Primary School</td> <td></td> </tr> <tr> <td>Lyng Primary School</td> <td></td> </tr> <tr> <td>Ryders Green Primary School</td> <td></td> </tr> <tr> <td>Hall Green Primary School</td> <td></td> </tr> <tr> <td>Hargate Primary School</td> <td></td> </tr> <tr> <td>Hateley Heath Primary School</td> <td></td> </tr> <tr> <td>St John Bosco Catholic Primary School</td> <td></td> </tr> <tr> <td>St Mary Magdalene CE Voluntary Controlled Primary School</td> <td></td> </tr> <tr> <td>Ocker Hill Infant and Nursery School</td> <td></td> </tr> <tr> <td>Summerhill Primary Academy</td> <td></td> </tr> <tr> <td>Wednesbury Oak Academy</td> <td></td> </tr> <tr> <td>Albert Pritchard Infant School</td> <td></td> </tr> <tr> <td>Holyhead Primary Academy</td> <td></td> </tr> <tr> <td>Old Park Primary School</td> <td></td> </tr> <tr> <td>St Johns CE Primary Academy</td> <td></td> </tr> <tr> <td>St Mary's Catholic Primary School</td> <td></td> </tr> <tr> <td>Wood Green Junior School</td> <td></td> </tr> </tbody> </table>	Services & Facilities	Number	Educational	36	Primary Schools	28	Elm Tree Primary School		Mesty Croft Academy		Park Hill Primary School		Tameside Primary Academy		The Priory Primary School		Glebefields Primary School		Great Bridge Primary School		Joseph Turner Primary School		Jubilee Park Academy		Newtown Primary School		Hanbury Primary School		Lodge Primary School		Lyng Primary School		Ryders Green Primary School		Hall Green Primary School		Hargate Primary School		Hateley Heath Primary School		St John Bosco Catholic Primary School		St Mary Magdalene CE Voluntary Controlled Primary School		Ocker Hill Infant and Nursery School		Summerhill Primary Academy		Wednesbury Oak Academy		Albert Pritchard Infant School		Holyhead Primary Academy		Old Park Primary School		St Johns CE Primary Academy		St Mary's Catholic Primary School		Wood Green Junior School	
Services & Facilities	Number																																																														
Educational	36																																																														
Primary Schools	28																																																														
Elm Tree Primary School																																																															
Mesty Croft Academy																																																															
Park Hill Primary School																																																															
Tameside Primary Academy																																																															
The Priory Primary School																																																															
Glebefields Primary School																																																															
Great Bridge Primary School																																																															
Joseph Turner Primary School																																																															
Jubilee Park Academy																																																															
Newtown Primary School																																																															
Hanbury Primary School																																																															
Lodge Primary School																																																															
Lyng Primary School																																																															
Ryders Green Primary School																																																															
Hall Green Primary School																																																															
Hargate Primary School																																																															
Hateley Heath Primary School																																																															
St John Bosco Catholic Primary School																																																															
St Mary Magdalene CE Voluntary Controlled Primary School																																																															
Ocker Hill Infant and Nursery School																																																															
Summerhill Primary Academy																																																															
Wednesbury Oak Academy																																																															
Albert Pritchard Infant School																																																															
Holyhead Primary Academy																																																															
Old Park Primary School																																																															
St Johns CE Primary Academy																																																															
St Mary's Catholic Primary School																																																															
Wood Green Junior School																																																															

Ward Profile – 11. Proposed Hill Top and Ocker Hill Ward

Criteria	Reason
	Secondary Schools 8
	Wodensborough Ormiston Academy
	Q3 Academy Tipton
	George Salter Academy
	West Bromwich Collegiate Academy
	The Phoenix Collegiate
	Gospel Oak School
	Stuart Bathurst Catholic High School
	Wood Green Academy
	Health 40
	Hospital (if applicable) 0
	GP Practices 15
	The Village Medical Centre
	Tame Valley Medical Centre
	Horseley Heath Surgery
	Great Bridge Partnership for Health – Sai Surgery
	Great Bridge Health Centre
	Linkway Medical Practice
	Dr R K Arora
	St Pauls Partnership – Lyng Centre
	Cambridge Street Surgery
	Dr V K Dewan
	Swanpool Medical Centre
	Glebefields Surgery
	Oakeswell Health Centre
	Jubilee Health Centre
	The Spires Health Centre
	Pharmacies 16
	Wednesbury Pharmacy
	Friar Park Pharmacy
	Great Bridge Pharmacy
	Pharmassured
	Boots Pharmacy – Great Bridge
	Asda Pharmacy – Great Bridge
	Duggals Chemist
	Lyng Pharmacy
	Lloyds Pharmacy – Greets Green and Lyng
	Lloyds Pharmacy – Greets Green and Lyng
	Asda Pharmacy – Princes End
	Swanpool Pharmacy
	Boots Pharmacy - Wednesbury

Ward Profile – 11. Proposed Hill Top and Ocker Hill Ward

Criteria	Reason	
	Well Pharmacy	
	Park Lane Pharmacy	
	Jubilee Pharmacy	
	Dental Practices	9
	Great Bridge Dental Practice	
	Birmingham Community Healthcare – Lyng Health Centre	
	Pentwyn Dental Surgery	
	Birmingham Community Healthcare – Glebefields Health Centre	
	Princes End Dental Practice	
	Oraco Dental	
	Qamar Dental	
	Wednesbury Dental Practice	
	Russell Street Dental Practice	
	Council Services & Facilities	7
	Library Services	4
	Great Bridge Library	
	Stone Cross Library	
	Glebefield Library	
	Wednesbury Library	
	One Stop Shop	0
	Childrens Centre	3
	Wednesbury Family Hub	
	West Bromwich Central Family Hub	
	Tipton Family Hub	
	Recreational	6
	Public Park or Gardens	6
	Farley Park	
	Jubilee Park	
	Oak House	
	Lyng Park	
	Laybourne Park	
	Brunswick Park	
	Retail	19
	Post Office Counter Services	8
	Great Bridge Post Office	
	Powis Avenue Post Office	
	Princes End Post Office	
	Bromford Lane Post Office	
	Coronation Road Post Office	
	Crankhall Lane Post Office	
	Park Lane Post Office	

Ward Profile – 11. Proposed Hill Top and Ocker Hill Ward

Criteria	Reason	
	Wednesbury Post Office	
	Supermarket	11
	Lidl – Great Bridge	
	Co-Operative Food – Great Bridge	
	Heron Foods – Great Bridge	
	Asda – Princes End	
	Farmfoods – Princes End	
	Heron Foods – Princes End	
	Lidl – Friar Park	
	Morrisons - Wednesbury	
	Morrisons Daily – Manor House Road	
	Iceland - Wednesbury	
	M and S Simply Food - Wednesbury	
	Transport	3
	Rail Stations	2
	Bescot Stadium	
	Sandwell and Dudley	
	Bus Stations	1
	Wednesbury Bus Station	
	Total Services & Facilities	111

12.

Proposed Langley Ward

Ward Profile



Ward Profile – 12. Proposed Langley Ward

Criteria	
Ward No.:	12
Proposed Name:	Langley Ward
Alternate Name options:	N/A
Proposed No. Councillors:	3
Projected 18+ Population	
Projected Ward 18+ population 2030:	12,282
Projected Borough 18+ Ward Population Average 2030:	11,318
Variance	+ 8.52%
Projected Electorate	
Projected Ward Electorate 2030:	10,683
Projected Borough Ward Electorate Average 2030:	10,294
Variance (%) (+/-)	+ 3.78%
Former Ward(s): (if applicable)	Langley (part), Bristnall (part)
Former Polling District(s): (if applicable)	LAA, LAB, LAC, LAD, LAE (part), LAF, LAG (part), BRG (part)

Criteria	Reason
Electoral equality	This proposed ward falls within a series of recognised boundaries and is just 3.78% above the borough-wide average projected electorate for 2030 based on a council size of 72 members representing 24 wards – each with 3 members.

Ward Profile – 12. Proposed Langley Ward

Criteria	Reason
<p>Strong, easily identifiable boundaries</p>	<p>Boundaries The centre of the Ward is located at the junction of Titford Road and Wolverhampton Road, following north this reaches the M5 until the junction of Park Lane leading southeast into Station Road ending at Crosswell Road. It follows the rail line southwest.</p> <p>The boundary then incorporates Langley Road, Hadley Street and Farm Road. At the junction of Meadow Road, the border continues east and then south onto Shire Close and meets at the bottom of Brandhall Road.</p> <p>The boundary continues northwest cutting through Heron Road and Grafton Road alongside Woodnorton Road. The boundary then leads north to the railway line continuing west along Harrold Road, north up the Oldbury Road until it meets the junction of Throne Road where it proceeds northwest until it reaches Throne Close.</p> <p>The boundary continues north including Badsey Road and Bredon Road and Arley Close running along Brunel Road. The boundary then follows around Lion Farm Playing Fields until the Wolverhampton Road where it meets the M5.</p> <p>Infrastructure & Environment The Ward is mainly flat and consists of mostly residential properties with some industrial areas near the motorway. The main greenspace in the Ward is Tilford Pools Nature reserve.</p> <p>There is a main link to Birmingham and Wolverhampton following the Wolverhampton Road. M5 junction 2 is in the ward allowing wider access to the West Midlands and beyond. There are several bus routes in the ward, allowing access to Oldbury and Birmingham.</p> <p>Within the Ward there are numerous residential regeneration projects underway. There have been recent developments including new commercial units built on a retail park on Birchley Island.</p>
<p>Delivering effective and convenient local government</p>	<p>This ward represents a unified, recognisable community and is of a geographic, population and electoral size that enables effective and efficient representation by 3 elected local Councillors. This will ensure the local community are able to identify and recognise their local representatives whilst ensuring cover in the event of absence or illness by one or more of the local Councillors. This also ensures residents have discretion to choose which of the 3 local Councillors to engage with.</p> <p>Reflecting the principle of the 20-minute neighbourhood, the ward</p>

Ward Profile – 12. Proposed Langley Ward

Criteria	Reason																																																												
	<p>has been modelled so that it can be grouped with several adjacent wards which share similar characteristics in terms of housing stock, social issues and demographics.</p> <p>These linkages and community clusters will aid the development of new neighbourhood structures including support arrangements for Councillors with capacity and casework including in the event of absence.</p>																																																												
Reflecting community interests and identities	<p>This ward represents a recognisable and cohesive community, with the following facilities and services within the proposed ward boundaries –</p> <table border="1"> <thead> <tr> <th>Services & Facilities</th> <th>Number</th> </tr> </thead> <tbody> <tr> <td>Educational</td> <td>4</td> </tr> <tr> <td>Primary Schools</td> <td>3</td> </tr> <tr> <td>Causeway Green Primary School</td> <td></td> </tr> <tr> <td>Langley Primary School</td> <td></td> </tr> <tr> <td>St James CE Primary School</td> <td></td> </tr> <tr> <td>Secondary Schools</td> <td>1</td> </tr> <tr> <td>Oldbury Academy</td> <td></td> </tr> <tr> <td>Health</td> <td>8</td> </tr> <tr> <td>Hospital (if applicable)</td> <td>0</td> </tr> <tr> <td>GP Practices</td> <td>1</td> </tr> <tr> <td>Causeway Green Primary School</td> <td></td> </tr> <tr> <td>Pharmacies</td> <td>5</td> </tr> <tr> <td>Rowley Pharmacy</td> <td></td> </tr> <tr> <td>Boots Pharmacy - Langley</td> <td></td> </tr> <tr> <td>Langley Pharmacy</td> <td></td> </tr> <tr> <td>Oldbury Pharmacy</td> <td></td> </tr> <tr> <td>Asda Pharmacy - Langley</td> <td></td> </tr> <tr> <td>Dental Practices</td> <td>2</td> </tr> <tr> <td>Brandhall Dental Practice</td> <td></td> </tr> <tr> <td>Bhandal Dental Practice – Throne Road</td> <td></td> </tr> <tr> <td>Council Services & Facilities</td> <td>2</td> </tr> <tr> <td>Library Services</td> <td>2</td> </tr> <tr> <td>Rounds Green Library</td> <td></td> </tr> <tr> <td>Langley Library</td> <td></td> </tr> <tr> <td>One Stop Shop</td> <td>0</td> </tr> <tr> <td>Childrens Centre</td> <td>0</td> </tr> <tr> <td>Recreational</td> <td>1</td> </tr> <tr> <td>Public Park or Gardens</td> <td>1</td> </tr> <tr> <td>Langley Park</td> <td></td> </tr> </tbody> </table>	Services & Facilities	Number	Educational	4	Primary Schools	3	Causeway Green Primary School		Langley Primary School		St James CE Primary School		Secondary Schools	1	Oldbury Academy		Health	8	Hospital (if applicable)	0	GP Practices	1	Causeway Green Primary School		Pharmacies	5	Rowley Pharmacy		Boots Pharmacy - Langley		Langley Pharmacy		Oldbury Pharmacy		Asda Pharmacy - Langley		Dental Practices	2	Brandhall Dental Practice		Bhandal Dental Practice – Throne Road		Council Services & Facilities	2	Library Services	2	Rounds Green Library		Langley Library		One Stop Shop	0	Childrens Centre	0	Recreational	1	Public Park or Gardens	1	Langley Park	
Services & Facilities	Number																																																												
Educational	4																																																												
Primary Schools	3																																																												
Causeway Green Primary School																																																													
Langley Primary School																																																													
St James CE Primary School																																																													
Secondary Schools	1																																																												
Oldbury Academy																																																													
Health	8																																																												
Hospital (if applicable)	0																																																												
GP Practices	1																																																												
Causeway Green Primary School																																																													
Pharmacies	5																																																												
Rowley Pharmacy																																																													
Boots Pharmacy - Langley																																																													
Langley Pharmacy																																																													
Oldbury Pharmacy																																																													
Asda Pharmacy - Langley																																																													
Dental Practices	2																																																												
Brandhall Dental Practice																																																													
Bhandal Dental Practice – Throne Road																																																													
Council Services & Facilities	2																																																												
Library Services	2																																																												
Rounds Green Library																																																													
Langley Library																																																													
One Stop Shop	0																																																												
Childrens Centre	0																																																												
Recreational	1																																																												
Public Park or Gardens	1																																																												
Langley Park																																																													

Ward Profile – 12. Proposed Langley Ward

Criteria	Reason	
	Retail	4
	Post Office Counter Services	1
	Langley Post Office	
	Supermarket	3
	Asda - Langley	
	Aldi - Langley	
	Farmfoods – Birchley Island	
	Transport	0
	Rail Stations	0
	Bus Stations	0
	Total Services & Facilities	18
	20-Minute Neighbourhood	
	No ward or community exists in isolation. Reflecting the principle of the 20-minute neighbourhood, the following facilities fall within a 1-mile radius or 20-minute walk of the ward –	
	Services & Facilities	Number
	Educational	26
	Primary Schools	21
	Highfields Primary School	
	Blackheath Primary School	
	Annie Lennard Infant School	
	Moat Farm Infant School	
	Moat Farm Junior Trust School	
	Bleakhouse Primary School	
	Brandhall Primary School	
	Lightwoods Primary Academy	
	Our Lady and St Hubert's Catholic Primary School	
	Perryfields Primary School	
	Christ Church CE Primary School	
	St Francis Xavier Catholic Primary School	
	Rounds Green Primary School	
	Brickhouse Primary School	
	Rowley Hall Primary School	
	Springfield Primary School	
	Burnt Tree Primary School	
	Grace Mary Primary School	
	Oakham Primary School	
	Tividale Community Primary School	
	Tividale Hall Primary School	
	Secondary Schools	5

Ward Profile – 12. Proposed Langley Ward

Criteria	Reason	
	Bristnall Hall Academy	
	Q3 Academy Langley	
	Perryfields Academy	
	St Michael's Church of England High School	
	Ormiston Sandwell Community Academy	
	Health	40
	Hospital (if applicable)	1
	Rowley Regis Hospital	
	GP Practices	10
	Your Health Partnership	
	Dog Kennel Lane Surgery	
	Hill Top Medical Centre	
	Warley Road Surgery	
	Rood End Medical Centre	
	Warley Medical Centre	
	Oldbury Health Centre	
	Hawes Lane Surgery	
	Portway Family Practice	
	Walford Street Surgery	
	Pharmacies	17
	Boots - Blackheath	
	Hingley Pharmacy	
	Lloyds Pharmacy - Blackheath	
	M W Phillips	
	Ashworth Pharmacy	
	Vishnu Pharmacy	
	Hill Top Pharmacy	
	Hills Pharmacy	
	Masters Pharmacy	
	Lloyds Pharmacy – Old Warley	
	Brandhall Pharmacy	
	Albert Street Pharmacy	
	C H White Pharmacy	
	Dunstones Chemist	
	Jhoots Pharmacy - Rowley	
	Portway Pharmacy	
	Tividale Pharmacy	
	Dental Practices	12
	Bhandal Dentist Practice – John Street	
	Bhandal Dentist Practice – Birmingham Road	
	Bhandal Dentist Practice – Smile Studio	
	Dr Browns Dental Surgery	
	Queens Head Dental Surgery	

Ward Profile – 12. Proposed Langley Ward

Criteria	Reason	
	Bhandal Dentist Practice – Stanley Road	
	Birmingham Community Healthcare – Oldbury Health Centre	
	Church Square Dental Practice	
	Cosmo-Dent Dental Practice	
	Oldbury Smile Spa	
	Bhandal Dentist Practice – Halesowen Road	
	Hakimi Dental	
	Council Services & Facilities	8
	Library Services	5
	Blackheath Library	
	Bleakhouse Library	
	Brandhall Library	
	Oldbury Library	
	Oakham Library	
	One Stop Shop	1
	Sandwell Council House	
	Childrens Centre	2
	Oldbury Family Hub	
	Rowley Family Hub	
	Recreational	6
	Public Park or Gardens	6
	Brittania Park	
	Barnford Hill Park	
	Broadwell Park	
	Tividale Park	
	Warrens Hall Park	
	Bury Hill Park	
	Retail	20
	Post Office Counter Services	9
	Castle Road West Post Office	
	Dog Kennel Lane Post Office	
	Oldbury Post Office	
	Rounds Green Post Office	
	Blackheath Post Office	
	City Road Post Office	
	Rowley Regis Post Office	
	Springfields Post Office	
	Tividale Road Post Office	
	Supermarket	11
	Heron Foods – Pottery Road	
	Tesco - Bristnall	
	Morrisons Daily – Dudley Port	
	Sainsburys - Oldbury	

Ward Profile – 12. Proposed Langley Ward

Criteria	Reason	
	Midcounties Co-Operative Food Store - Oldbury	
	Iceland - Oldbury	
	Tesco - Blackheath	
	Sainsburys - Blackheath	
	Lidl - Blackheath	
	Heron Foods - Blackheath	
	Iceland - Blackheath	
	Transport	2
	Rail Stations	2
	Rowley Regis Station	
	Langley Green Station	
	Bus Stations	0
	Total Services & Facilities	102

13.

Proposed Newton and Valley Ward

Ward Profile



Ward Profile – 13. Proposed Newton and Valley Ward

Criteria	
Ward No.:	13
Proposed Name:	Newton and Valley Ward
Alternate Name options:	Newton Ward (retain existing)
Proposed No. Councillors:	3
Projected 18+ Population	
Projected Ward 18+ population 2030:	11,298
Projected Borough 18+ Ward Population Average 2030:	11,318
Variance	- 0.18%
Projected Electorate	
Projected Ward Electorate 2030:	9,823
Projected Borough Ward Electorate Average 2030:	10,294
Variance (%) (+/-)	- 4.58%
Former Ward(s): (if applicable)	Newton, West Bromwich Central (part)
Former Polling District(s): (if applicable)	NEA, NEB, NEC, NED, NEE, WBA (part)

Criteria	Reason
Electoral equality	This proposed ward falls within a series of recognised boundaries and is 4.58% below the borough-wide average projected electorate for 2030 based on a council size of 72 members representing 24 wards – each with 3 members.

Ward Profile – 13. Proposed Newton and Valley Ward

Criteria	Reason
<p>Strong, easily identifiable boundaries</p>	<p>Boundaries The centre of the proposed Newton Ward and Valley Ward is Forge Lane, following this north past West Bromwich Crematorium, the Newton Road is the northern boundary of the Ward. Following this road north-east until the junction with the Walsall Road where it heads south-east and then south until it meets the River Tame.</p> <p>The boundary then follows the river west around Forge Mill Lake and into Sandwell Valley Country Park, south down Forge Lane and west to meet Sandwell Park farm and north-west onto Warstone Drive. It cuts across Church Vale, north along Little Lane and north onto All Saints Way. The boundary then continues onto the Newton Road which it follows east back to the starting point by Forge Lane.</p> <p>Infrastructure & Environment The Ward does not have any industrial areas and no major commercial areas. The Ward mostly comprises of residential in the north, and the south of the Ward comprises entirely of Sandwell Valley Country Park and Park Farm, including Dartmouth Golf Course. There is also the West Bromwich Crematorium.</p> <p>The M5 runs through the ward, however there are no train or bus stations. There are bus routes into West Bromwich town.</p>
<p>Delivering effective and convenient local government</p>	<p>This ward represents a unified, recognisable community and is of a geographic, population and electoral size that enables effective and efficient representation by 3 elected local Councillors. This will ensure the local community are able to identify and recognise their local representatives whilst ensuring cover in the event of absence or illness by one or more of the local Councillors. This also ensures residents have discretion to choose which of the 3 local Councillors to engage with.</p> <p>Reflecting the principle of the 20-minute neighbourhood, the ward has been modelled so that it can be grouped with several adjacent wards which share similar characteristics in terms of housing stock, social issues and demographics.</p> <p>These linkages and community clusters will aid the development of new neighbourhood structures including support arrangements for Councillors with capacity and casework including in the event of absence.</p>

Ward Profile – 13. Proposed Newton and Valley Ward

Criteria	Reason																																																																										
Reflecting community interests and identities	This ward represents a recognisable and cohesive community, with the following facilities and services within the proposed ward boundaries –																																																																										
	<table border="1"> <thead> <tr> <th>Services & Facilities</th> <th>Number</th> </tr> </thead> <tbody> <tr> <td>Educational</td> <td>6</td> </tr> <tr> <td>Primary Schools</td> <td>6</td> </tr> <tr> <td>Eaton Valley Primary School</td> <td></td> </tr> <tr> <td>Ferndale Primary School</td> <td></td> </tr> <tr> <td>Grove Vale Primary School</td> <td></td> </tr> <tr> <td>Hamstead Infant School</td> <td></td> </tr> <tr> <td>Hamstead Junior School</td> <td></td> </tr> <tr> <td>St Margarets CE Primary School</td> <td></td> </tr> <tr> <td>Secondary Schools</td> <td>0</td> </tr> <tr> <td>Health</td> <td>5</td> </tr> <tr> <td>Hospital (if applicable)</td> <td>0</td> </tr> <tr> <td>GP Practices</td> <td>0</td> </tr> <tr> <td>Pharmacies</td> <td>3</td> </tr> <tr> <td>Well Pharmacy</td> <td></td> </tr> <tr> <td>D P Forrest</td> <td></td> </tr> <tr> <td>Sandwell Pharmacy</td> <td></td> </tr> <tr> <td>Dental Practices</td> <td>2</td> </tr> <tr> <td>S M Bentley Dental Practice</td> <td></td> </tr> <tr> <td>Scott Arms Dental Practice</td> <td></td> </tr> <tr> <td>Council Services & Facilities</td> <td>1</td> </tr> <tr> <td>Library Services</td> <td>1</td> </tr> <tr> <td>Hamstead Library</td> <td></td> </tr> <tr> <td>One Stop Shop</td> <td>0</td> </tr> <tr> <td>Childrens Centre</td> <td>0</td> </tr> <tr> <td>Recreational</td> <td>1</td> </tr> <tr> <td>Public Park or Gardens</td> <td>1</td> </tr> <tr> <td>Churchfields Play Area</td> <td></td> </tr> <tr> <td>Retail</td> <td>4</td> </tr> <tr> <td>Post Office Counter Services</td> <td>1</td> </tr> <tr> <td>Bowstoke Road Post Office</td> <td></td> </tr> <tr> <td>Supermarket</td> <td>3</td> </tr> <tr> <td>Iceland - Newton</td> <td></td> </tr> <tr> <td>Tesco Express – Hamstead Road</td> <td></td> </tr> <tr> <td>Co-Op – Gorse Farm Road</td> <td></td> </tr> <tr> <td>Transport</td> <td>0</td> </tr> <tr> <td>Rail Stations</td> <td>0</td> </tr> </tbody> </table>	Services & Facilities	Number	Educational	6	Primary Schools	6	Eaton Valley Primary School		Ferndale Primary School		Grove Vale Primary School		Hamstead Infant School		Hamstead Junior School		St Margarets CE Primary School		Secondary Schools	0	Health	5	Hospital (if applicable)	0	GP Practices	0	Pharmacies	3	Well Pharmacy		D P Forrest		Sandwell Pharmacy		Dental Practices	2	S M Bentley Dental Practice		Scott Arms Dental Practice		Council Services & Facilities	1	Library Services	1	Hamstead Library		One Stop Shop	0	Childrens Centre	0	Recreational	1	Public Park or Gardens	1	Churchfields Play Area		Retail	4	Post Office Counter Services	1	Bowstoke Road Post Office		Supermarket	3	Iceland - Newton		Tesco Express – Hamstead Road		Co-Op – Gorse Farm Road		Transport	0	Rail Stations	0
	Services & Facilities	Number																																																																									
	Educational	6																																																																									
	Primary Schools	6																																																																									
	Eaton Valley Primary School																																																																										
	Ferndale Primary School																																																																										
	Grove Vale Primary School																																																																										
	Hamstead Infant School																																																																										
	Hamstead Junior School																																																																										
	St Margarets CE Primary School																																																																										
	Secondary Schools	0																																																																									
	Health	5																																																																									
	Hospital (if applicable)	0																																																																									
	GP Practices	0																																																																									
	Pharmacies	3																																																																									
	Well Pharmacy																																																																										
	D P Forrest																																																																										
	Sandwell Pharmacy																																																																										
	Dental Practices	2																																																																									
	S M Bentley Dental Practice																																																																										
	Scott Arms Dental Practice																																																																										
	Council Services & Facilities	1																																																																									
	Library Services	1																																																																									
	Hamstead Library																																																																										
	One Stop Shop	0																																																																									
	Childrens Centre	0																																																																									
	Recreational	1																																																																									
Public Park or Gardens	1																																																																										
Churchfields Play Area																																																																											
Retail	4																																																																										
Post Office Counter Services	1																																																																										
Bowstoke Road Post Office																																																																											
Supermarket	3																																																																										
Iceland - Newton																																																																											
Tesco Express – Hamstead Road																																																																											
Co-Op – Gorse Farm Road																																																																											
Transport	0																																																																										
Rail Stations	0																																																																										

Ward Profile – 13. Proposed Newton and Valley Ward

Criteria	Reason																																																																		
	Bus Stations 0																																																																		
	Total Services & Facilities 17																																																																		
	<p>20-Minute Neighbourhood No ward or community exists in isolation. Reflecting the principle of the 20-minute neighbourhood, the following facilities fall within a 1-mile radius or 20-minute walk of the ward –</p>																																																																		
	<table border="1"> <thead> <tr> <th>Services & Facilities</th> <th>Number</th> </tr> </thead> <tbody> <tr> <td>Educational</td> <td style="text-align: center;">8</td> </tr> <tr> <td style="text-align: center;">Primary Schools</td> <td style="text-align: center;">7</td> </tr> <tr> <td style="text-align: center;">All Saints CE Primary School</td> <td></td> </tr> <tr> <td style="text-align: center;">Pennyhill Primary School</td> <td></td> </tr> <tr> <td style="text-align: center;">Whitecrest Primary School</td> <td></td> </tr> <tr> <td style="text-align: center;">Yew Tree Primary School</td> <td></td> </tr> <tr> <td style="text-align: center;">Holy Name Catholic Primary School</td> <td></td> </tr> <tr> <td style="text-align: center;">Holy Trinity CE Primary School</td> <td></td> </tr> <tr> <td style="text-align: center;">King George V Primary School</td> <td></td> </tr> <tr> <td style="text-align: center;">Secondary Schools</td> <td style="text-align: center;">1</td> </tr> <tr> <td style="text-align: center;">Q3 Academy Great Barr</td> <td></td> </tr> <tr> <td>Health</td> <td style="text-align: center;">27</td> </tr> <tr> <td style="text-align: center;">Hospital (if applicable)</td> <td style="text-align: center;">1</td> </tr> <tr> <td style="text-align: center;">Sandwell General Hospital</td> <td></td> </tr> <tr> <td style="text-align: center;">GP Practices</td> <td style="text-align: center;">6</td> </tr> <tr> <td style="text-align: center;">Stone Cross Medical Centre</td> <td></td> </tr> <tr> <td style="text-align: center;">The Surgery</td> <td></td> </tr> <tr> <td style="text-align: center;">Scott Arms Medical Centre</td> <td></td> </tr> <tr> <td style="text-align: center;">Great Bridge Partnership for Health – Oakwood Surgery</td> <td></td> </tr> <tr> <td style="text-align: center;">Primary Care Centre</td> <td></td> </tr> <tr> <td style="text-align: center;">St Paul's Partners – West Bromwich</td> <td></td> </tr> <tr> <td style="text-align: center;">Pharmacies</td> <td style="text-align: center;">12</td> </tr> <tr> <td style="text-align: center;">Medipharma Chemists</td> <td></td> </tr> <tr> <td style="text-align: center;">Beaconview Pharmacy</td> <td></td> </tr> <tr> <td style="text-align: center;">Stone Cross Pharmacy</td> <td></td> </tr> <tr> <td style="text-align: center;">Jhoots Pharmacy – Great Barr with Yew Tree</td> <td></td> </tr> <tr> <td style="text-align: center;">Yew Tree Pharmacy</td> <td></td> </tr> <tr> <td style="text-align: center;">DH Pharmacy</td> <td></td> </tr> <tr> <td style="text-align: center;">Boots – West Bromwich</td> <td></td> </tr> <tr> <td style="text-align: center;">Carters Chemist</td> <td></td> </tr> <tr> <td style="text-align: center;">Khaira Pharmacy</td> <td></td> </tr> <tr> <td style="text-align: center;">Sidhus Pharmacy</td> <td></td> </tr> </tbody> </table>	Services & Facilities	Number	Educational	8	Primary Schools	7	All Saints CE Primary School		Pennyhill Primary School		Whitecrest Primary School		Yew Tree Primary School		Holy Name Catholic Primary School		Holy Trinity CE Primary School		King George V Primary School		Secondary Schools	1	Q3 Academy Great Barr		Health	27	Hospital (if applicable)	1	Sandwell General Hospital		GP Practices	6	Stone Cross Medical Centre		The Surgery		Scott Arms Medical Centre		Great Bridge Partnership for Health – Oakwood Surgery		Primary Care Centre		St Paul's Partners – West Bromwich		Pharmacies	12	Medipharma Chemists		Beaconview Pharmacy		Stone Cross Pharmacy		Jhoots Pharmacy – Great Barr with Yew Tree		Yew Tree Pharmacy		DH Pharmacy		Boots – West Bromwich		Carters Chemist		Khaira Pharmacy		Sidhus Pharmacy	
Services & Facilities	Number																																																																		
Educational	8																																																																		
Primary Schools	7																																																																		
All Saints CE Primary School																																																																			
Pennyhill Primary School																																																																			
Whitecrest Primary School																																																																			
Yew Tree Primary School																																																																			
Holy Name Catholic Primary School																																																																			
Holy Trinity CE Primary School																																																																			
King George V Primary School																																																																			
Secondary Schools	1																																																																		
Q3 Academy Great Barr																																																																			
Health	27																																																																		
Hospital (if applicable)	1																																																																		
Sandwell General Hospital																																																																			
GP Practices	6																																																																		
Stone Cross Medical Centre																																																																			
The Surgery																																																																			
Scott Arms Medical Centre																																																																			
Great Bridge Partnership for Health – Oakwood Surgery																																																																			
Primary Care Centre																																																																			
St Paul's Partners – West Bromwich																																																																			
Pharmacies	12																																																																		
Medipharma Chemists																																																																			
Beaconview Pharmacy																																																																			
Stone Cross Pharmacy																																																																			
Jhoots Pharmacy – Great Barr with Yew Tree																																																																			
Yew Tree Pharmacy																																																																			
DH Pharmacy																																																																			
Boots – West Bromwich																																																																			
Carters Chemist																																																																			
Khaira Pharmacy																																																																			
Sidhus Pharmacy																																																																			

Ward Profile – 13. Proposed Newton and Valley Ward

Criteria	Reason	
	Ingrams Chemist	
	Superdrug – West Bromwich	
	Dental Practices	8
	Stella Maris Practice	
	The Dentist, Implants, Veneers, Emergency Centre	
	Yew Tree Dental Practice	
	Asden House Dental Clinic	
	Divine Dentistry	
	J S Kainth and Associates	
	Medical-Dent	
	The Dental Clinic	
	Council Services & Facilities	3
	Library Services	2
	Great Barr Library	
	Central Library	
	One Stop Shop	0
	Childrens Centre	
	West Bromwich North Family Hub	1
	Recreational	4
	Public Park or Gardens	4
	Red House Park	
	Dartmouth Park	
	Kendrick Park	
	Garden of Remembrance	
	Retail	12
	Post Office Counter Services	4
	Carters Green Post Office	
	Stone Cross Post Office	
	West Bromwich Post Office	
	Vicarage Road Post Office	
	Supermarket	8
	Lidl – West Bromwich	
	Heron Foods – West Bromwich	
	Tesco – West Bromwich	
	Marks and Spencers – West Bromwich	
	Aldi – West Bromwich	
	Tesco – Walsall Road	
	Morrisons Daily – Hollyhedge Road	
	Aldi – Great Barr	
	Transport	2
	Rail Stations	1

Ward Profile – 13. Proposed Newton and Valley Ward

Criteria	Reason	
	Tame Bridge Station	
	Bus Stations	1
	West Bromwich Bus Station	
	Total Services & Facilities	56

14.

Proposed Old Warley Ward

Ward Profile



Ward Profile – 14. Proposed Old Warley Ward

Criteria	
Ward No.:	14
Proposed Name:	Old Warley Ward
Alternate Name options:	N/A
Proposed No. Councillors:	3
Projected 18+ Population	
Projected 18+ population 2030:	11,742
Projected Borough 18+ Ward Population Average 2030:	11,318
Variance	+ 3.74%
Projected Electorate	
Projected Ward Electorate 2030:	10,877
Projected Borough Ward Electorate Average 2030:	10,294
Variance (%) (+/-)	+ 5.66%
Former Ward(s): (if applicable)	Old Warley, Abbey (part), Bristnall (part), Langley (part),
Former Polling District(s): (if applicable)	ABA, ABB (part), BRF (part), LAE (part), OWA, OWB, OWC, OWD, OWE, OWF, OWG, OWH

Criteria	Reason
Electoral equality	This proposed ward falls within a series of recognised boundaries and is 5.66% above the borough-wide average projected electorate for 2030 based on a council size of 72 members representing 24 wards – each with 3 members.

Ward Profile – 14. Proposed Old Warley Ward

Criteria	Reason
<p>Strong, easily identifiable boundaries</p>	<p>Boundaries Starting at the centre of the Ward on Castle Road West, with the junction of Bleakhouse road. Following Bleakhouse Road north, past the Wolverhampton Road and continuing up the road is the island with Pottery Road. This marks the north boundary of the ward.</p> <p>Heading north-west, excluding Heskett Avenue, the boundary continues along Broadway until it reaches Woodbourne Road. It then heads south, across Abbey Road and follows the outskirts of Warley Woods onto Hagley Road West. The boundary follows this road west until the junction with the m5, then it proceeds north along the motorway.</p> <p>At the Grafton Road playing field, the boundary follows the field around, past Falcon Road and down Ferndale Road. The boundary then follows along and incorporates the Brandhall Golf Course, across the Wolverhampton Road along Parsons Hill. It then follows but does not include George Road back to the junction of Bleakhouse Road.</p> <p>Infrastructure & Environment There are a few commercial units on Castle Road West. There are no industrial units in the ward, with most of the ward being residential properties, including some low-rise flats.</p> <p>There are 4 primary schools (although one is spread across two sites) and 1 secondary school located within the ward. There are no parks in the ward, although there is a large greenspace with Brandhall golf course and smaller playing fields.</p> <p>There are no major transport stations within the ward, however there is a bus route running through the ward on the Wolverhampton Road connecting it to Oldbury, Birmingham and Dudley.</p> <p>The main area for development is the Brandhall Golf Course where there are discussions around developing further residential properties. There are no other noticeable areas for development in the ward.</p>
<p>Delivering effective and convenient local government</p>	<p>This ward represents a unified, recognisable community and is of a geographic, population and electoral size that enables effective and efficient representation by 3 elected local Councillors. This will ensure the local community are able to identify and recognise their local representatives whilst ensuring cover in the event of absence</p>

Ward Profile – 14. Proposed Old Warley Ward

Criteria	Reason																																																
	<p>or illness by one or more of the local Councillors. This also ensures residents have discretion to choose which of the 3 local Councillors to engage with.</p> <p>Reflecting the principle of the 20-minute neighbourhood, the ward has been modelled so that it can be grouped with several adjacent wards which share similar characteristics in terms of housing stock, social issues and demographics.</p> <p>These linkages and community clusters will aid the development of new neighbourhood structures including support arrangements for Councillors with capacity and casework including in the event of absence.</p>																																																
Reflecting community interests and identities	<p>This ward represents a recognisable and cohesive community, with the following facilities and services within the proposed ward boundaries –</p> <table border="1"> <thead> <tr> <th>Services & Facilities</th> <th>Number</th> </tr> </thead> <tbody> <tr> <td>Educational</td> <td>6</td> </tr> <tr> <td>Primary Schools</td> <td>5</td> </tr> <tr> <td>Bleakhouse Primary School</td> <td></td> </tr> <tr> <td>Brandhall Primary School</td> <td></td> </tr> <tr> <td>Lightwoods Primary Academy</td> <td></td> </tr> <tr> <td>Our Lady and St Huberts Catholic Primary School</td> <td></td> </tr> <tr> <td>Perryfields Primary School</td> <td></td> </tr> <tr> <td>Secondary Schools</td> <td>1</td> </tr> <tr> <td>Perryfields Academy</td> <td></td> </tr> <tr> <td>Health</td> <td>5</td> </tr> <tr> <td>Hospital (if applicable)</td> <td>0</td> </tr> <tr> <td>GP Practices</td> <td>2</td> </tr> <tr> <td>Warley Medical Centre</td> <td></td> </tr> <tr> <td>Pharmacies</td> <td>2</td> </tr> <tr> <td>Lloyds Pharmacy – Old Warley</td> <td></td> </tr> <tr> <td>Brandhall Pharmacy</td> <td></td> </tr> <tr> <td>Dental Practices</td> <td>1</td> </tr> <tr> <td>Bhandal Dental Practice – Stanley Road</td> <td></td> </tr> <tr> <td>Council Services & Facilities</td> <td>1</td> </tr> <tr> <td>Library Services</td> <td>1</td> </tr> <tr> <td>Brandhall Library</td> <td></td> </tr> <tr> <td>One Stop Shop</td> <td>0</td> </tr> <tr> <td>Childrens Centre</td> <td>0</td> </tr> </tbody> </table>	Services & Facilities	Number	Educational	6	Primary Schools	5	Bleakhouse Primary School		Brandhall Primary School		Lightwoods Primary Academy		Our Lady and St Huberts Catholic Primary School		Perryfields Primary School		Secondary Schools	1	Perryfields Academy		Health	5	Hospital (if applicable)	0	GP Practices	2	Warley Medical Centre		Pharmacies	2	Lloyds Pharmacy – Old Warley		Brandhall Pharmacy		Dental Practices	1	Bhandal Dental Practice – Stanley Road		Council Services & Facilities	1	Library Services	1	Brandhall Library		One Stop Shop	0	Childrens Centre	0
Services & Facilities	Number																																																
Educational	6																																																
Primary Schools	5																																																
Bleakhouse Primary School																																																	
Brandhall Primary School																																																	
Lightwoods Primary Academy																																																	
Our Lady and St Huberts Catholic Primary School																																																	
Perryfields Primary School																																																	
Secondary Schools	1																																																
Perryfields Academy																																																	
Health	5																																																
Hospital (if applicable)	0																																																
GP Practices	2																																																
Warley Medical Centre																																																	
Pharmacies	2																																																
Lloyds Pharmacy – Old Warley																																																	
Brandhall Pharmacy																																																	
Dental Practices	1																																																
Bhandal Dental Practice – Stanley Road																																																	
Council Services & Facilities	1																																																
Library Services	1																																																
Brandhall Library																																																	
One Stop Shop	0																																																
Childrens Centre	0																																																

Ward Profile – 14. Proposed Old Warley Ward

Criteria	Reason		
	Recreational	0	
	Public Park or Gardens	0	
	Retail	2	
	Post Office Counter Services	1	
	Castle Road West Post Office		
	Supermarket	1	
	Heron Foods – Pottery Road		
	Transport	0	
	Rail Stations	0	
	Bus Stations	0	
	Total Services & Facilities	14	
	20-Minute Neighbourhood		
	No ward or community exists in isolation. Reflecting the principle of the 20-minute neighbourhood, the following facilities fall within a 1-mile radius or 20-minute walk of the ward –		
	Services & Facilities		Number
	Educational		14
	Primary Schools		10
	Abbey Infant School		
	Abbey Junior School		
	Bearwood Primary School		
	St Gregorys Catholic Primary School		
Annie Lennard Infant School			
Moat Farm Infant School			
Moat Farm Junior Trust School			
Causeway Green Primary School			
Langley Primary School			
St James CE Primary School			
Secondary Schools		4	
Shireland Collegiate Academy			
Bristnall Hall Academy			
Q3 Academy Langley			
Oldbury Academy			
Health		35	
Hospital (if applicable)		0	
GP Practices		7	
Bearwood Road Surgery			
Bearwood Medical Centre			
Dog Kennel Lane Surgery			

Ward Profile – 14. Proposed Old Warley Ward

Criteria	Reason	
	Hill Top Medical Centre	
	Warley Road Surgery	
	Rood End Medical Centre	
	Causeway Green Surgery	
	Pharmacies	14
	Lloyds Pharmacy - Bearwood	
	Dr D R Dalvair Pharmacy	
	Bearwood Pharmacy	
	Boots Pharmacy - Bearwood	
	Ashworth Pharmacy	
	Vishnu Pharmacy	
	Hill Top Pharmacy	
	Hills Pharmacy	
	Masters Pharmacy	
	Rowley Pharmacy	
	Boots Pharmacy - Langley	
	Langley Pharmacy	
	Oldbury Pharmacy	
	Asda Pharmacy - Langley	
	Dental Practices	4
	Dr Browns Dental Surgery	
	Queens Head Dental Surgery	
	Brandhall Dental Care	
	Bhandal Dental Practice – Throne Road	
	Council Services & Facilities	4
	Library Services	4
	Thimblemill Library	
	Bleakhouse Library	
	Langley Library	
	Rounds Green Library	
	One Stop Shop	0
	Childrens Centre	0
	Recreational	4
	Public Park or Gardens	4
	Warley Woods	
	Lightwoods Park	
	Barnford Hill Park	
	Langley Park	
	Retail	8
	Post Office Counter Services	3
	Abbey Road Post Office	
	Dog Kennel Lane Post Office	
	Langley Post Office	

Ward Profile – 14. Proposed Old Warley Ward

Criteria	Reason	
	Supermarket	5
	Aldi – Bearwood Road	
	Tesco - Bristnall	
	Asda - Langley	
	Aldi - Langley	
	Farmfoods – Birchley Island	
	Transport	1
	Rail Stations	1
	Langley Green Station	
	Bus Stations	0
	Total Services & Facilities	66

15.

Proposed Oldbury Ward

Ward Profile



Ward Profile – 15. Proposed Oldbury Ward

Criteria	
Ward No.:	15
Proposed Name:	Oldbury Ward
Alternate Name options:	N/A
Proposed No. Councillors:	3
Projected 18+ Population	
Projected Ward 18+ population 2030:	11,045
Projected Borough 18+ Ward Population Average 2030:	11,318
Variance	- 2.41%
Projected Electorate	
Projected Ward Electorate 2030:	9,599
Projected Borough Ward Electorate Average 2030:	10,294
Variance (%) (+/-)	- 6.75%
Former Ward(s): (if applicable)	Oldbury (part), St. Paul's (part)
Former Polling District(s): (if applicable)	OLA (part), OLB, OLC, OLD, OLE, OLF (part), SPC (part), SPF (part)

Criteria	Reason
Electoral equality	This proposed ward falls within a series of recognised boundaries and is 6.75% below the borough-wide average projected electorate for 2030 based on a council size of 72 members representing 24 wards – each with 3 members.

Ward Profile – 15. Proposed Oldbury Ward

Criteria	Reason
<p>Strong, easily identifiable boundaries</p>	<p>Boundaries</p> <p>The centre of the ward is located at Sandwell Council House which is located on Church Street. The boundary follows north onto Bromford Road until it meets with Sandwell and Dudley Train Station and continues along the trainline east until the junction of Spon Lane South.</p> <p>The boundary proceeds south and merges into Malin Street until it reaches the junction of Cemetery Road, running alongside Oldbury Cemetery. The boundary then continues south to follow the rail line until the junction of Station Road, proceeding northwest until reaching the M5. At Junction 2 of the M5 the boundary continues to run northwest along Wolverhampton Road merging into New Birmingham Road and then changes northeast at Lower City Road until reaching Dudley Road.</p> <p>The boundary then follows Dudley Road East in a northwest direction merging into Dudley Road West until Tivdale Street where the boundary continues north reaching Dudley Port. It follows Northeast across the junction of Sedley Road East until it meets the Dudley Port Station. The boundary follows the rail line southeast back to Sandwell and Dudley train station at Bromfield Road.</p> <p>Infrastructure & Environment</p> <p>Oldbury Ward is the location of Sandwell Council House and includes many industrial areas as well as commercial units such as Oldbury Retail Park located central to the ward.</p> <p>Outside of the centre the Ward becomes more residential, with many residential properties around the rest of the Ward. In the centre of Oldbury Ward there is a bus station and there are good railway links throughout the ward, although the station is just outside the border. There are many road connections running through the Ward, providing access to other Towns inside the Borough and Town outside such as Dudley, Wolverhampton, and Birmingham.</p> <p>Within the Ward there are several industrial units not currently being used for industry and are storing waste, there is potential for improvement for these industrial units.</p>
<p>Delivering effective and convenient local government</p>	<p>This ward represents a unified, recognisable community and is of a geographic, population and electoral size that enables effective and efficient representation by 3 elected local Councillors. This will ensure the local community are able to identify and recognise their local representatives whilst ensuring cover in the event of absence</p>

Ward Profile – 15. Proposed Oldbury Ward

Criteria	Reason																																														
	<p>or illness by one or more of the local Councillors. This also ensures residents have discretion to choose which of the 3 local Councillors to engage with.</p> <p>Reflecting the principle of the 20-minute neighbourhood, the ward has been modelled so that it can be grouped with several adjacent wards which share similar characteristics in terms of housing stock, social issues and demographics.</p> <p>These linkages and community clusters will aid the development of new neighbourhood structures including support arrangements for Councillors with capacity and casework including in the event of absence.</p>																																														
Reflecting community interests and identities	<p>This ward represents a recognisable and cohesive community, with the following facilities and services within the proposed ward boundaries –</p> <table border="1" style="width: 100%; border-collapse: collapse;"> <thead> <tr> <th style="text-align: left;">Services & Facilities</th> <th style="text-align: center;">Number</th> </tr> </thead> <tbody> <tr> <td>Educational</td> <td style="text-align: center;">1</td> </tr> <tr> <td style="text-align: right;">Primary Schools</td> <td style="text-align: center;">3</td> </tr> <tr> <td style="text-align: right;">Christ Church CE Primary School</td> <td></td> </tr> <tr> <td style="text-align: right;">St Francis Xavier Catholic Primary School</td> <td></td> </tr> <tr> <td style="text-align: right;">Rounds Green Primary School</td> <td></td> </tr> <tr> <td style="text-align: right;">Secondary Schools</td> <td style="text-align: center;">0</td> </tr> <tr> <td>Health</td> <td style="text-align: center;">8</td> </tr> <tr> <td style="text-align: right;">Hospital (if applicable)</td> <td style="text-align: center;">0</td> </tr> <tr> <td style="text-align: right;">GP Practices</td> <td style="text-align: center;">1</td> </tr> <tr> <td style="text-align: right;">Oldbury Health Centre</td> <td></td> </tr> <tr> <td style="text-align: right;">Pharmacies</td> <td style="text-align: center;">3</td> </tr> <tr> <td style="text-align: right;">Albert Street Pharmacy</td> <td></td> </tr> <tr> <td style="text-align: right;">C H White Pharmacy</td> <td></td> </tr> <tr> <td style="text-align: right;">Dunstones Chemist</td> <td></td> </tr> <tr> <td style="text-align: right;">Dental Practices</td> <td style="text-align: center;">4</td> </tr> <tr> <td style="text-align: right;">Birmingham Community Healthcare – Oldbury Health Centre</td> <td></td> </tr> <tr> <td style="text-align: right;">Church Square Dental Practice</td> <td></td> </tr> <tr> <td style="text-align: right;">Cosmo-Dent Dental Practice</td> <td></td> </tr> <tr> <td style="text-align: right;">Oldbury Smile Spa</td> <td></td> </tr> <tr> <td>Council Services & Facilities</td> <td style="text-align: center;">3</td> </tr> <tr> <td style="text-align: right;">Library Services</td> <td style="text-align: center;">1</td> </tr> <tr> <td style="text-align: right;">Oldbury Library</td> <td></td> </tr> </tbody> </table>	Services & Facilities	Number	Educational	1	Primary Schools	3	Christ Church CE Primary School		St Francis Xavier Catholic Primary School		Rounds Green Primary School		Secondary Schools	0	Health	8	Hospital (if applicable)	0	GP Practices	1	Oldbury Health Centre		Pharmacies	3	Albert Street Pharmacy		C H White Pharmacy		Dunstones Chemist		Dental Practices	4	Birmingham Community Healthcare – Oldbury Health Centre		Church Square Dental Practice		Cosmo-Dent Dental Practice		Oldbury Smile Spa		Council Services & Facilities	3	Library Services	1	Oldbury Library	
Services & Facilities	Number																																														
Educational	1																																														
Primary Schools	3																																														
Christ Church CE Primary School																																															
St Francis Xavier Catholic Primary School																																															
Rounds Green Primary School																																															
Secondary Schools	0																																														
Health	8																																														
Hospital (if applicable)	0																																														
GP Practices	1																																														
Oldbury Health Centre																																															
Pharmacies	3																																														
Albert Street Pharmacy																																															
C H White Pharmacy																																															
Dunstones Chemist																																															
Dental Practices	4																																														
Birmingham Community Healthcare – Oldbury Health Centre																																															
Church Square Dental Practice																																															
Cosmo-Dent Dental Practice																																															
Oldbury Smile Spa																																															
Council Services & Facilities	3																																														
Library Services	1																																														
Oldbury Library																																															

Ward Profile – 15. Proposed Oldbury Ward

Criteria	Reason	
	One Stop Shop	1
	Sandwell Council House	
	Childrens Centre	1
	Oldbury Family Hub	
	Recreational	2
	Public Park or Gardens	2
	Broadwell Park	
	Tividale Park	
	Retail	6
	Post Office Counter Services	2
	Oldbury Post Office	
	Rounds Green Post Office	
	Supermarket	4
	Morrisons Daily – Dudley Port	
	Sainsburys - Oldbury	
	Midcounties Co-Operative Food Store - Oldbury	
	Iceland - Oldbury	
	Transport	0
	Rail Stations	0
	Bus Stations	0
	Total Services & Facilities	20
	20-Minute Neighbourhood	
	No ward or community exists in isolation. Reflecting the principle of the 20-minute neighbourhood, the following facilities fall within a 1-mile radius or 20-minute walk of the ward –	
	Services & Facilities	Number
	Educational	32
	Primary Schools	25
	Glebefields Primary School	
	Great Bridge Primary School	
	Joseph Turner Primary School	
	Jubilee Park Academy	
	Newtown Primary School	
	Hanbury Primary School	
	Lodge Primary School	
	Lyng Primary School	
	Ryders Green Primary School	
	Causeway Green Primary School	
	Langley Primary School	

Ward Profile – 15. Proposed Oldbury Ward

Criteria	Reason	
	St James CE Primary School	
	Galton Valley Primary School	
	George Betts Primary Academy	
	Rood End Primary School	
	Sacred Hearts Primary School	
	Silvertrees Academy	
	St Martins CE Primary School	
	St Pauls Church of England Academy	
	Tipton Green Junior School	
	Burnt Tree Primary School	
	Grace Mary Primary School	
	Oakham Primary School	
	Tividale Community School	
	Tividale Hall Primary School	
	Secondary Schools	7
	Q3 Academy Tipton	
	George Salter Academy	
	West Bromwich Collegiate Academy	
	Oldbury Academy	
	Holly Lodge High School	
	Sandwell Academy	
	Ormiston Sandwell Community Academy	
	Health	43
	Hospital (if applicable)	0
	GP Practices	15
	Horseley Heath Surgery	
	Great Bridge Partnership for Health – Sai Surgery	
	Great Bridge Health Centre	
	Linkway Medical Practice	
	Dr R K Arora	
	St Paul's Partnership – Lyng Centre	
	Cambridge Street Surgery	
	Dr V K Dewan	
	Causeway Green Surgery	
	Hawthorns Medical Practice	
	The Surgery	
	St Pauls Medical Practice	
	Black Country Family Practice	
	The Victoria Surgery	
	Walford Street Surgery	
	Pharmacies	19
	Great Bridge Pharmacy	

Ward Profile – 15. Proposed Oldbury Ward

Criteria	Reason	
	Pharmassured	
	Boots – Great Bridge	
	Asda Pharmacy – Great Bridge	
	Duggals Chemist	
	Lyng Pharmacy	
	Lloyds Pharmacy – Greets Green and Lyng	
	Lloyds Pharmacy – Greets Green and Lyng	
	Rowley Pharmacy	
	Boots - Langley	
	Langley Pharmacy	
	Oldbury Pharmacy	
	Asda Pharmacy - Langley	
	R K Pharmacy	
	Murrays Health Care	
	Duggals Chemist	
	Murrays Health Care	
	Portway Pharmacy	
	Tividale Pharmacy	
	Dental Practices	9
	Great Bridge Dental Practice	
	Birmingham Community Healthcare – Lyng Health Centre	
	Brandhall Dental Care	
	Bhandal Dental Practice – Throne Road	
	West Park Dental Care	
	Bhandal Dental Practice – Dudley Road	
	Bhandal Dental Practice – Victoria Road	
	Bupa Dental Care Tipton	
	Hakimi Dental	
	Council Services & Facilities	6
	Library Services	5
	Great Bridge Library	
	Langley Library	
	Rounds Green Library	
	Tipton Library	
	Oakham Library	
	One Stop Shop	0
	Childrens Centre	1
	West Bromwich Central Family Hub	
	Recreational	8
	Public Park or Gardens	8
	Farley Park	
	Jubilee Park	

Ward Profile – 15. Proposed Oldbury Ward

Criteria	Reason	
	Oak House	
	Lyng Park	
	Langley Park	
	Lewisham Park	
	West Smethwick Park	
	Victoria Park	
	Retail	15
	Post Office Counter Services	9
	City Road Post Office	
	Tividale Road Post Office	
	Langley Post Office	
	Oldbury Road Post Office	
	St Pauls Road Post Office	
	Bromford Lane Post Office	
	Great Bridge Post Office	
	Powis Avenue Post Office	
	Unity Walk Post Office	
	Supermarket	6
	Asda - Langley	
	Aldi - Langley	
	Farmfoods – Birchley Island	
	Lidl – Great Bridge	
	Co-Operative Foods – Great Bridge	
	Heron Foods – Great Bridge	
	Transport	5
	Rail Stations	5
	Sandwell and Dudley	
	Smethiwick Galton Bridge	
	The Hawthorns Station	
	Dudley Port Station	
	Tipton Station	
	Bus Stations	0
	Total Services & Facilities	109

15.

Proposed Princes End Ward

Ward Profile



Ward Profile – 16. Proposed Princes End Ward

Criteria	
Ward No.:	16
Proposed Name:	Princes End Ward
Alternate Name options:	N/A
Proposed No. Councillors:	3
Projected 18+ Population	
Projected Ward 18+ population 2030:	10,973
Projected Borough 18+ Ward Population Average 2030:	11,318
Variance	- 3.05%
Projected Electorate	
Projected Ward Electorate 2030:	10,046
Projected Borough Ward Electorate Average 2030:	10,294
Variance (%) (+/-)	- 2.41%
Former Ward(s): (if applicable)	Prince's End (part), Tipton Green (part)
Former Polling District(s): (if applicable)	PEA, PEB, PEC, PED, PEE, PEF (part), PEG, TGA (part), TGB (part)

Criteria	Reason
Electoral equality	This proposed ward falls within a series of recognised boundaries and is just 2.41% below the borough-wide average projected electorate for 2030 based on a council size of 72 members representing 24 wards – each with 3 members.
Strong, easily identifiable	Boundaries The centre of Princes End is Glebefields School, south on

Ward Profile – 16. Proposed Princes End Ward

Criteria	Reason
<p>boundaries</p>	<p>Sandgate Road and onto Jubilee Road which is the southern border. Following west leading onto Grace Road, junction with Upper Church Lane the border follows south and west on Locarno Road until the junction of Central Avenue and cuts north to include Summerhill Primary Academy but excludes Alexandra High School.</p> <p>The boundary incorporates Warren Close and then cuts across Central Avenue and around the Recreation Ground, west to include Brown Lion Street and across Bloomfield Road. It continues north past Bradley's Lane, through Painter's Croft to Brierley Lane. Following this road east until Batman's Hill Road junction and south to Weddel Wynd Junction.</p> <p>The border then follows Weddel Wynd open space east including Andrew Road and Elizabeth Walk until the Bilston Road. It goes shortly north to include Hyett Way and follows the Metro Line east until the Walsall Canal. It follows south and then west to include Weston Drive, Christine Close and Wooding Crescent. The boundary then heads south to Gospel Oak Road and then east to include Ocker Hill Primary to the Toll End Island. It then heads west to include Arthur Jones Close, Waen Close, along St Mark's Road back to Jubilee Road.</p> <p>Infrastructure & Environment</p> <p>The Ward is primarily residential with a few industrial units to the West of the ward. There is also a high street with a few commercial units. There is the Sports Academy in the ward and multiple schools.</p> <p>There are many green spaces with Willingsworth Linear Park, Laybourne Park, Weddel Wynd and other un-named open spaces.</p> <p>There are a few bus routes running through the area but no major transport stations. The main bus route is through the High Street connecting with nearby Towns.</p> <p>The Ward is deprived and there is potential for regeneration throughout the ward. There are no major plans in place currently. The Railer/Cracker project is also underway to improve the greenspaces.</p>
<p>Delivering effective and convenient local government</p>	<p>This ward represents a unified, recognisable community and is of a geographic, population and electoral size that enables effective and efficient representation by 3 elected local Councillors. This will ensure the local community are able to identify and recognise their local representatives whilst ensuring cover in the event of absence</p>

Ward Profile – 16. Proposed Princes End Ward

Criteria	Reason																																														
	<p>or illness by one or more of the local Councillors. This also ensures residents have discretion to choose which of the 3 local Councillors to engage with.</p> <p>Reflecting the principle of the 20-minute neighbourhood, the ward has been modelled so that it can be grouped with several adjacent wards which share similar characteristics in terms of housing stock, social issues and demographics.</p> <p>These linkages and community clusters will aid the development of new neighbourhood structures including support arrangements for Councillors with capacity and casework including in the event of absence.</p>																																														
Reflecting community interests and identities	<p>This ward represents a recognisable and cohesive community, with the following facilities and services within the proposed ward boundaries –</p> <table border="1"> <thead> <tr> <th>Services & Facilities</th> <th>Number</th> </tr> </thead> <tbody> <tr> <td>Educational</td> <td>4</td> </tr> <tr> <td>Primary Schools</td> <td>3</td> </tr> <tr> <td>Ocker Hill Infant and Nursery School</td> <td></td> </tr> <tr> <td>Summerhill Primary Academy</td> <td></td> </tr> <tr> <td>Wednesbury Oak Academy</td> <td></td> </tr> <tr> <td>Secondary Schools</td> <td>1</td> </tr> <tr> <td>Gospek Oak School</td> <td></td> </tr> <tr> <td>Health</td> <td>6</td> </tr> <tr> <td>Hospital (if applicable)</td> <td>0</td> </tr> <tr> <td>GP Practices</td> <td>2</td> </tr> <tr> <td>Swanpool Medical Centre</td> <td></td> </tr> <tr> <td>Glebefields Surgery</td> <td></td> </tr> <tr> <td>Pharmacies</td> <td>2</td> </tr> <tr> <td>Asda Pharmacy – Princes End</td> <td></td> </tr> <tr> <td>Swanpool Pharmacy</td> <td></td> </tr> <tr> <td>Dental Practices</td> <td>2</td> </tr> <tr> <td>Birmingham Community Healthcare – Glebefields Health Centre</td> <td></td> </tr> <tr> <td>Princes End Dental Practice</td> <td></td> </tr> <tr> <td>Council Services & Facilities</td> <td>2</td> </tr> <tr> <td>Library Services</td> <td>1</td> </tr> <tr> <td>Glebefield Library</td> <td></td> </tr> <tr> <td>One Stop Shop</td> <td>0</td> </tr> </tbody> </table>	Services & Facilities	Number	Educational	4	Primary Schools	3	Ocker Hill Infant and Nursery School		Summerhill Primary Academy		Wednesbury Oak Academy		Secondary Schools	1	Gospek Oak School		Health	6	Hospital (if applicable)	0	GP Practices	2	Swanpool Medical Centre		Glebefields Surgery		Pharmacies	2	Asda Pharmacy – Princes End		Swanpool Pharmacy		Dental Practices	2	Birmingham Community Healthcare – Glebefields Health Centre		Princes End Dental Practice		Council Services & Facilities	2	Library Services	1	Glebefield Library		One Stop Shop	0
Services & Facilities	Number																																														
Educational	4																																														
Primary Schools	3																																														
Ocker Hill Infant and Nursery School																																															
Summerhill Primary Academy																																															
Wednesbury Oak Academy																																															
Secondary Schools	1																																														
Gospek Oak School																																															
Health	6																																														
Hospital (if applicable)	0																																														
GP Practices	2																																														
Swanpool Medical Centre																																															
Glebefields Surgery																																															
Pharmacies	2																																														
Asda Pharmacy – Princes End																																															
Swanpool Pharmacy																																															
Dental Practices	2																																														
Birmingham Community Healthcare – Glebefields Health Centre																																															
Princes End Dental Practice																																															
Council Services & Facilities	2																																														
Library Services	1																																														
Glebefield Library																																															
One Stop Shop	0																																														

Ward Profile – 16. Proposed Princes End Ward

Criteria	Reason	
	Childrens Centre	
	Tipton Family Hub	1
Recreational		1
	Public Park or Gardens	1
	Laybourne Park	
Retail		4
	Post Office Counter Services	1
	Princes End Post Office	
	Supermarket	3
	Asda – Princes End	
	Farmfoods –Princes End	
	Heron Foods – Princes End	
Transport		0
	Rail Stations	0
	Bus Stations	0
	Total Services & Facilities	17
20-Minute Neighbourhood		
No ward or community exists in isolation. Reflecting the principle of the 20-minute neighbourhood, the following facilities fall within a 1-mile radius or 20-minute walk of the ward –		
	Services & Facilities	Number
	Educational	22
	Primary Schools	19
	Glebefields Primary School	
	Great Bridge Primary School	
	Joseph Turner Primary School	
	Jubilee Park Academy	
	Newtown Primary School	
	Sacred Heart Primary School	
	Silvertrees Academy Trust	
	St Martins CE Primary School	
	St Pauls Church of England Academy	
	Tipton Green Junior School	
	Albert Pritchard Infant School	
	Holyhead Primary Academy	
	Old Park Primary School	
	St Johns CE Primary Academy	
	St Marys Catholic Primary School	
	Wood Green Junior School	

Ward Profile – 16. Proposed Princes End Ward

Criteria	Reason	
	Harvills Hawthorn Primary School	
	Moorlands Primary School	
	Ocker Hill Academy	
	Secondary Schools	3
	Q3 Academy Tipton	
	Stuart Bathurst Catholic High School	
	Wood Green Academy	
	Health	33
	Hospital (if applicable)	0
	GP Practices	10
	Horseley Heath Surgery	
	Great Bridge Partnership for Health – Sai Surgery	
	Great Bridge Health Centre	
	Black Country Family Practice	
	The Victoria Surgery	
	Oakeswell Health Centre	
	Jubilee Health Centre	
	The Spires Health Centre	
	Hill Top Surgery	
	New Street Surgery	
	Pharmacies	15
	Great Bridge Pharmacy	
	Pharmassured	
	Boots – Great Bridge	
	Asda Pharmacy – Great Bridge	
	Duggals Chemist	
	Murrays Healthcare	
	Duggals Chemist	
	Murrays Healthcare	
	Boots - Wednesbury	
	Well Pharmacy	
	Park Lane Pharmacy	
	Jubilee Pharmacy	
	New Street Pharmacy	
	Hill Top Pharmacy	
	Co-operative Pharmacy - Wednesbury	
	Dental Practices	8
	Great Bridge Dental Practice	
	Bhandal Dental Practice – Dudley Road	
	Bhandal Dental Practice – Victoria Road	
	Bupa Dental Care	
	Oraco Dental	

Ward Profile – 16. Proposed Princes End Ward

Criteria	Reason	
	Qamar Dental	
	Wednesbury Dental Care	
	Russell Street Dental Care	
	Council Services & Facilities	4
	Library Services	4
	Great Bridge Library	
	Tipton Library	
	Wednesbury Library	
	Hill Top Library	
	One Stop Shop	0
	Childrens Centre	0
	Recreational	7
	Public Park or Gardens	7
	Farley Park	
	Jubilee Park	
	Victoria Park	
	Brunswick Park	
	Ebenezer Street Open Space	
	Balls Hil Open Space	
	Hill Top Park	
	Retail	15
	Post Office Counter Services	6
	Great Bridge Post Office	
	Powis Avenue Post Office	
	Unity Walk Post Office	
	Park Lane Post Office	
	Wednesbury Post Office	
	Hill Top Post Office	
	Supermarket	9
	Lidl – Great Bridge	
	Co-Operative Food – Great Bridge	
	Heron Foods – Great Bridge	
	Co-Operative Food – Hill Top	
	Aldi – Tildasley Street	
	Morrisons - Wednesbury	
	Morrisons Daily – Manor House Road	
	M and S Simply Food - Wednesbury	
	Iceland - Wednesbury	
	Transport	3
	Rail Stations	2
	Dudley Port Station	
	Tipton Station	

Ward Profile – 16. Proposed Princes End Ward

Criteria	Reason	
	Bus Stations	1
	Wednesbury Bus Station	
	Total Services & Facilities	84

17.

Proposed Rowley Ward

Ward Profile



Ward Profile – 17. Proposed Rowley Ward

Criteria	
Ward No.:	17
Proposed Name:	Rowley Ward
Alternate Name options:	N/A
Proposed No. Councillors:	3
Projected 18+ Population	
Projected 18+ population 2030:	10,731
Projected Borough 18+ Ward Population Average 2030:	11,318
Variance	- 5.19%
Projected Electorate	
Projected Ward Electorate 2030:	10,601
Projected Borough Ward Electorate Average 2030:	10,294
Variance (%) (+/-)	+ 2.98%
Former Ward(s): (if applicable)	Rowley (part), Tividale (part)
Former Polling District(s): (if applicable)	ROA, ROB, ROC, ROD, ROE (part), ROF, ROG, TIA (part), TID (part), TIE

Criteria	Reason
Electoral equality	This proposed ward falls within a series of recognised boundaries and is just 2.98% above the borough-wide average projected electorate for 2030 based on a council size of 72 members representing 24 wards – each with 3 members.

Ward Profile – 17. Proposed Rowley Ward

Criteria	Reason
<p>Strong, easily identifiable boundaries</p>	<p>Boundaries</p> <p>The centre of Rowley Ward is Goodwill Avenue, following Dudley Road north-west until the junction with Banklands Road which is the border of the Ward. Heading north-east to include the open-space, quarry and the perimeter of Dudley Golf course onto the Oakham Road, opposite, but not including Gleneagles Drive. The border follows Oakham Road south-east until the junction with Lye Cross Road where it follows north-east around the border of Rowley Hills and Bury Hill Park until it meets the Wolverhampton Road. The border follows the Wolverhampton Road until, and including Birchley Park avenue, where it follows the outside of Lion Farm Playing Fields and Open Space to include Ascot Close onto Newbury Lane and down Brunel Road.</p> <p>The border then rejoins the Newbury Road to exclude Martley Road and then follows south-west to include Bill Thomas Way onto Throne Road. It follows Throne Road south-east and then west to include Throne Crescent, Stewart Road, Wylde Crescent and Norman Terrace where it joins Hanover Road. The border continues south-west to incorporate the Rowley Learning Campus, onto Moor Lane and west onto Garratts Lane, High Gate Street and Hill Road. It follows Park Street north to the end of the road and then north-east following Mousesweet Brook, excluding Warwick Road onto Gawne Lane.</p> <p>The border then follows the outskirts of the greenspace by Brooksbank Drive and then north-west to include Denby Way, cutting across Springfield Lane and through the middle of Warrens Hall Nature Reserve back to Banklands Road.</p> <p>Infrastructure & Environment</p> <p>Rowley Ward mostly consists of open space including Rowley Hills, Dudley Golf course, the Quarry and Warrens Hall Nature reserve. There are some trading estates towards the south of the Ward and many residential estates throughout Rowley. There are no main high-streets or high-density commercial areas.</p> <p>The Ward is mostly comprised of hills, generally the south of the Ward is the bottom of the hill, and the north is the top.</p> <p>There are no bus or rail stations in the ward, however it is well connected with Hawes Lane and Dudley Road connecting the Ward to Dudley, Wolverhampton, Halesowen and Birmingham.</p> <p>In Rowley, there are areas suitable for regeneration including the Quarry. There are new residential properties being built opposite</p>

Ward Profile – 17. Proposed Rowley Ward

Criteria	Reason																																
	Springfield Primary School and along Dudley Road.																																
Delivering effective and convenient local government	<p>This ward represents a unified, recognisable community and is of a geographic, population and electoral size that enables effective and efficient representation by 3 elected local Councillors. This will ensure the local community are able to identify and recognise their local representatives whilst ensuring cover in the event of absence or illness by one or more of the local Councillors. This also ensures residents have discretion to choose which of the 3 local Councillors to engage with.</p> <p>Reflecting the principle of the 20-minute neighbourhood, the ward has been modelled so that it can be grouped with several adjacent wards which share similar characteristics in terms of housing stock, social issues and demographics.</p> <p>These linkages and community clusters will aid the development of new neighbourhood structures including support arrangements for Councillors with capacity and casework including in the event of absence.</p>																																
Reflecting community interests and identities	<p>This ward represents a recognisable and cohesive community, with the following facilities and services within the proposed ward boundaries –</p> <table border="1"> <thead> <tr> <th>Services & Facilities</th> <th>Number</th> </tr> </thead> <tbody> <tr> <td>Educational</td> <td>4</td> </tr> <tr> <td>Primary Schools</td> <td>3</td> </tr> <tr> <td>Brickhouse Primary School</td> <td></td> </tr> <tr> <td>Rowley Hall Primary School</td> <td></td> </tr> <tr> <td>Springfield Primary School</td> <td></td> </tr> <tr> <td>Secondary Schools</td> <td>1</td> </tr> <tr> <td>St Michaels Church of England High School</td> <td></td> </tr> <tr> <td>Health</td> <td>4</td> </tr> <tr> <td>Hospital (if applicable)</td> <td>0</td> </tr> <tr> <td>GP Practices</td> <td>2</td> </tr> <tr> <td>Hawes Lane Surgery</td> <td></td> </tr> <tr> <td>Portway Family Practice</td> <td></td> </tr> <tr> <td>Pharmacies</td> <td>1</td> </tr> <tr> <td>Jhoots Pharmacy - Rowley</td> <td></td> </tr> <tr> <td>Dental Practices</td> <td>1</td> </tr> </tbody> </table>	Services & Facilities	Number	Educational	4	Primary Schools	3	Brickhouse Primary School		Rowley Hall Primary School		Springfield Primary School		Secondary Schools	1	St Michaels Church of England High School		Health	4	Hospital (if applicable)	0	GP Practices	2	Hawes Lane Surgery		Portway Family Practice		Pharmacies	1	Jhoots Pharmacy - Rowley		Dental Practices	1
Services & Facilities	Number																																
Educational	4																																
Primary Schools	3																																
Brickhouse Primary School																																	
Rowley Hall Primary School																																	
Springfield Primary School																																	
Secondary Schools	1																																
St Michaels Church of England High School																																	
Health	4																																
Hospital (if applicable)	0																																
GP Practices	2																																
Hawes Lane Surgery																																	
Portway Family Practice																																	
Pharmacies	1																																
Jhoots Pharmacy - Rowley																																	
Dental Practices	1																																

Ward Profile – 17. Proposed Rowley Ward

Criteria	Reason
	Bhandal Dental Practice – Halesowen Road
Council Services & Facilities	1
	Library Services 0
	One Stop Shop 0
	Childrens Centre 1
	Rowley Family Hub
Recreational	2
	Public Park or Gardens 2
	Warrens Hall Park
	Bury Hill Park
Retail	1
	Post Office Counter Services 1
	Springfield Post Office
	Supermarket 0
Transport	0
	Rail Stations 0
	Bus Stations 0
Total Services & Facilities	12
20-Minute Neighbourhood	
No ward or community exists in isolation. Reflecting the principle of the 20-minute neighbourhood, the following facilities fall within a 1-mile radius or 20-minute walk of the ward –	
Services & Facilities	Number
Educational	18
	Primary Schools 15
	Highfields Primary School
	Blackheath Primary School
	Corngreaves Academy
	Old Hill Primary School
	Reddal Hill Primary School
	Temple Meadow Primary School
	Timbertree Academy
	Causeway Green Primary School
	Langley Primay School
	St James CE Primary School
	Burnt Tree Primary School
	Grace Mary Primary School
	Oakham Primary School
	Tividale Community Primary School

Ward Profile – 17. Proposed Rowley Ward

Criteria	Reason
	Tividale Hall Primary School
	Secondary Schools 3
	Ormiston Forge Academy
	Oldbury Academy
	Ormiston Sandwell Community Academy
	Health 33
	Hospital (if applicable) 1
	Rowley Regis Hospital
	GP Practices 6
	Your Health Partnership
	Old Hill Medical Centre
	Church View Surgery
	Haden Vale Medical Practice
	Causeway Green Surgery
	Walford Street Surgery
	Pharmacies 17
	Boots - Blackheath
	Hingley Pharmacy
	Lloyds Pharmacy - Blackheath
	M W Phillips
	Pharmacy 365
	Hingleys Chemist
	Hingleys Chemist
	Haden Vale Pharmacy
	Tesco Pharmacy – Cradley Heath
	Murrays Healthcare
	Rowley Pharmacy
	Boots Pharmacy Langley
	Langley Pharmacy
	Oldbury Pharmacy
	Asda Pharmacy - Langley
	Portway Pharmacy
	Tividale Pharmacy
	Dental Practices 9
	Bhandal Dental Practice – John Street
	Bhandal Dental Practice – Birmingham Road
	Bhandal Dental Practice – Smile Studio Dentists
	Benson Dental Practice
	Bhandal Dental Practice – Sydney Road
	Bhanhal Dental Practise – Cradley Heath
	Brandhall Dental Care
	Bhandal Dental Practice – Throne Road

Ward Profile – 17. Proposed Rowley Ward

Criteria	Reason	
	Hakimi Dental	
	Council Services & Facilities	5
	Library Services	5
	Blackheath Library	
	Cradley Heath Library	
	Langley Library	
	Rounds Green Library	
	Oakham Library	
	One Stop Shop	0
	Childrens Centre	0
	Recreational	4
	Public Park or Gardens	4
	Britannia Park	
	Mary MacArthur Gardens	
	Haden Hill Park	
	Langley Park	
	Retail	17
	Post Office Counter Services	5
	Blackheath Post Office	
	City Road Post Office	
	Rowley Regis Post Office	
	Tividale Post Office	
	Langley Post Office	
	Supermarket	12
	Asda - Langley	
	Aldi - Langley	
	Farmfoods - Langley	
	Tesco - Blackheath	
	Sainsbury's - Blackheath	
	Lidl - Blackheath	
	Heron Foods - Blackheath	
	Iceland - Blackheath	
	Heron – Cradley Heath	
	Tesco – Cradley Heath	
	Iceland – Cradley Heath	
	Lidl – Cradley Heath	
	Transport	4
	Rail Stations	3
	Rowley Regis Station	
	Cradley Heath Station	
	Old Hill Station	
	Bus Stations	1

Ward Profile – 17. Proposed Rowley Ward

Criteria	Reason	
	Cradley Heath Bus Station	
	Total Services & Facilities	81

18.

Proposed Smethwick Ward

Ward Profile



Ward Profile – 18. Proposed Smethwick Ward

Criteria	
Ward No.:	18
Proposed Name:	Smethwick Ward
Alternate Name options:	N/A
Proposed No. Councillors:	3
Projected 18+ Population	
Projected Ward 18+ population 2030:	12,214
Projected Borough 18+ Ward Population Average 2030:	11,318
Variance	+ 7.92%
Projected Electorate	
Projected Ward Electorate 2030:	10,513
Projected Borough Ward Electorate Average 2030:	10,294
Variance (%) (+/-)	+ 2.13%
Former Ward(s): (if applicable)	Smethwick (part), Bristnall (part), Soho and Victoria (part)
Former Polling District(s): (if applicable)	SMA (part), SMB, SMC, SMD, SME, SMF, SMG, SMH (part), BRE (part), SVH (part)

Criteria	Reason
Electoral equality	This proposed ward falls within a series of recognised boundaries and is just 2.13% above the borough-wide average projected electorate for 2030 based on a council size of 72 members representing 24 wards – each with 3 members.

Ward Profile – 18. Proposed Smethwick Ward

Criteria	Reason
<p>Strong, easily identifiable boundaries</p>	<p>Boundaries Starting at Hales Road Island as the centre of the Ward, moving north onto Hall Road and following Stony Lane north-east onto High Street moving onto Tollhouse Way marking the start of the border. The boundary follows south-east until the junction with High Street and continues to follow this until Cheshire Road and then south-west to incorporate Cheshire Road, part of Wellington Road and Stanhope Road.</p> <p>The boundary then follows around Thimblemill Recreation Ground, to the junction of Thimblemill Road and Unketts Road. It follows Thimblemill Road north-west continuing north onto Queen’s Road. At the junction with Basons Lane it follows the road north-east to include Bartlett Road, Small Close and Jackson Drive. It continues north-east alongside but not include Hugh Road until Devonshire Road where it follows Sabell Road until it meets the High Street where the border started.</p> <p>Infrastructure & Environment Smethwick Ward is primarily residential, with mainly houses and one block of high-rise flats. There are two open spaces with Harry Mitchell Park and Smethwick Hall Park. There are several commercial units along the High Street. The Ward is mostly flat, with very few hills in the Ward.</p> <p>The Ward has recently gained the Sandwell Aquatics Centre. There are no train or bus stations, the bus routes link to West Bromwich and Birmingham.</p>
<p>Delivering effective and convenient local government</p>	<p>This ward represents a unified, recognisable community and is of a geographic, population and electoral size that enables effective and efficient representation by 3 elected local Councillors. This will ensure the local community are able to identify and recognise their local representatives whilst ensuring cover in the event of absence or illness by one or more of the local Councillors. This also ensures residents have discretion to choose which of the 3 local Councillors to engage with.</p> <p>Reflecting the principle of the 20-minute neighbourhood, the ward has been modelled so that it can be grouped with several adjacent wards which share similar characteristics in terms of housing stock, social issues and demographics.</p> <p>These linkages and community clusters will aid the development of new neighbourhood structures including support arrangements for Councillors with capacity and casework including in the event of</p>

Ward Profile – 18. Proposed Smethwick Ward

Criteria	Reason																																																																				
	absence.																																																																				
Reflecting community interests and identities	This ward represents a recognisable and cohesive community, with the following facilities and services within the proposed ward boundaries –																																																																				
	<table border="1"> <thead> <tr> <th>Services & Facilities</th> <th>Number</th> </tr> </thead> <tbody> <tr> <td>Educational</td> <td>4</td> </tr> <tr> <td>Primary Schools</td> <td>4</td> </tr> <tr> <td>Crocketts Community Primary School</td> <td></td> </tr> <tr> <td>Devonshire Infant Academy</td> <td></td> </tr> <tr> <td>Devonshire Junior Academy</td> <td></td> </tr> <tr> <td>Uplands Manor Primary School</td> <td></td> </tr> <tr> <td>Secondary Schools</td> <td>0</td> </tr> <tr> <td>Health</td> <td>4</td> </tr> <tr> <td>Hospital (if applicable)</td> <td>0</td> </tr> <tr> <td>GP Practices</td> <td>1</td> </tr> <tr> <td>Saraphed Medical Centre</td> <td></td> </tr> <tr> <td>Pharmacies</td> <td>2</td> </tr> <tr> <td>Malchem Chemists</td> <td></td> </tr> <tr> <td>Michaels Chemist</td> <td></td> </tr> <tr> <td>Dental Practices</td> <td>1</td> </tr> <tr> <td>Smethwick Dental Practice</td> <td></td> </tr> <tr> <td>Council Services & Facilities</td> <td>1</td> </tr> <tr> <td>Library Services</td> <td>1</td> </tr> <tr> <td>Smethwick Library</td> <td></td> </tr> <tr> <td>One Stop Shop</td> <td>0</td> </tr> <tr> <td>Childrens Centre</td> <td>0</td> </tr> <tr> <td>Recreational</td> <td>2</td> </tr> <tr> <td>Public Park or Gardens</td> <td>2</td> </tr> <tr> <td>Harry Mitchell Park</td> <td></td> </tr> <tr> <td>Smethwick Hall Park</td> <td></td> </tr> <tr> <td>Retail</td> <td>2</td> </tr> <tr> <td>Post Office Counter Services</td> <td>2</td> </tr> <tr> <td>Londonderry Post Office</td> <td></td> </tr> <tr> <td>Smethwick Post Office</td> <td></td> </tr> <tr> <td>Supermarket</td> <td>0</td> </tr> <tr> <td>Transport</td> <td>0</td> </tr> <tr> <td>Rail Stations</td> <td>0</td> </tr> <tr> <td>Bus Stations</td> <td>0</td> </tr> </tbody> </table>	Services & Facilities	Number	Educational	4	Primary Schools	4	Crocketts Community Primary School		Devonshire Infant Academy		Devonshire Junior Academy		Uplands Manor Primary School		Secondary Schools	0	Health	4	Hospital (if applicable)	0	GP Practices	1	Saraphed Medical Centre		Pharmacies	2	Malchem Chemists		Michaels Chemist		Dental Practices	1	Smethwick Dental Practice		Council Services & Facilities	1	Library Services	1	Smethwick Library		One Stop Shop	0	Childrens Centre	0	Recreational	2	Public Park or Gardens	2	Harry Mitchell Park		Smethwick Hall Park		Retail	2	Post Office Counter Services	2	Londonderry Post Office		Smethwick Post Office		Supermarket	0	Transport	0	Rail Stations	0	Bus Stations	0
	Services & Facilities	Number																																																																			
	Educational	4																																																																			
	Primary Schools	4																																																																			
	Crocketts Community Primary School																																																																				
	Devonshire Infant Academy																																																																				
	Devonshire Junior Academy																																																																				
	Uplands Manor Primary School																																																																				
	Secondary Schools	0																																																																			
	Health	4																																																																			
	Hospital (if applicable)	0																																																																			
	GP Practices	1																																																																			
	Saraphed Medical Centre																																																																				
	Pharmacies	2																																																																			
	Malchem Chemists																																																																				
	Michaels Chemist																																																																				
	Dental Practices	1																																																																			
	Smethwick Dental Practice																																																																				
	Council Services & Facilities	1																																																																			
	Library Services	1																																																																			
	Smethwick Library																																																																				
	One Stop Shop	0																																																																			
	Childrens Centre	0																																																																			
	Recreational	2																																																																			
	Public Park or Gardens	2																																																																			
	Harry Mitchell Park																																																																				
Smethwick Hall Park																																																																					
Retail	2																																																																				
Post Office Counter Services	2																																																																				
Londonderry Post Office																																																																					
Smethwick Post Office																																																																					
Supermarket	0																																																																				
Transport	0																																																																				
Rail Stations	0																																																																				
Bus Stations	0																																																																				

Ward Profile – 18. Proposed Smethwick Ward

Criteria	Reason																																																																				
	<table border="1"> <tr> <td>Total Services & Facilities</td> <td>13</td> </tr> </table>	Total Services & Facilities	13																																																																		
Total Services & Facilities	13																																																																				
	<p>20-Minute Neighbourhood No ward or community exists in isolation. Reflecting the principle of the 20-minute neighbourhood, the following facilities fall within a 1-mile radius or 20-minute walk of the ward –</p>																																																																				
	<table border="1"> <thead> <tr> <th>Services & Facilities</th> <th>Number</th> </tr> </thead> <tbody> <tr> <td>Educational</td> <td>22</td> </tr> <tr> <td>Primary Schools</td> <td>16</td> </tr> <tr> <td>Abbey Infant School</td> <td></td> </tr> <tr> <td>Abbey Junior School</td> <td></td> </tr> <tr> <td>Bearwood Primary School</td> <td></td> </tr> <tr> <td>St Gregorys Catholic Primary School</td> <td></td> </tr> <tr> <td>Annie Lennard Infant School</td> <td></td> </tr> <tr> <td>Moat Farm Infant School</td> <td></td> </tr> <tr> <td>Moat Farm Junior School</td> <td></td> </tr> <tr> <td>Cape Primary School</td> <td></td> </tr> <tr> <td>Shireland Hall Primary Academy</td> <td></td> </tr> <tr> <td>Shireland Technology Primary School</td> <td></td> </tr> <tr> <td>St Matthews CE Primary School</td> <td></td> </tr> <tr> <td>St Philips Catholic Primary School</td> <td></td> </tr> <tr> <td>Victoria Park Primary Academy</td> <td></td> </tr> <tr> <td>Galton Valley Primary School</td> <td></td> </tr> <tr> <td>George Betts Primary Academy</td> <td></td> </tr> <tr> <td>Secondary Schools</td> <td>6</td> </tr> <tr> <td>Shireland Collegiate Academy</td> <td></td> </tr> <tr> <td>Bristnall Hall Academy</td> <td></td> </tr> <tr> <td>Q3 Academy Langley</td> <td></td> </tr> <tr> <td>Windsor Olympus Academy</td> <td></td> </tr> <tr> <td>Holly Lodge High School</td> <td></td> </tr> <tr> <td>Sandwell Academy</td> <td></td> </tr> <tr> <td>Health</td> <td>38</td> </tr> <tr> <td>Hospital (if applicable)</td> <td>1</td> </tr> <tr> <td>Midland Metropolitan University Hospital</td> <td></td> </tr> <tr> <td>GP Practices</td> <td>12</td> </tr> <tr> <td>Bearwood Road Surgery</td> <td></td> </tr> <tr> <td>Bearwood Road Medical Centre</td> <td></td> </tr> <tr> <td>Dog Kennel Lane Surgery</td> <td></td> </tr> <tr> <td>Hill Top Medical Centre</td> <td></td> </tr> <tr> <td>Warley Road Surgery</td> <td></td> </tr> </tbody> </table>	Services & Facilities	Number	Educational	22	Primary Schools	16	Abbey Infant School		Abbey Junior School		Bearwood Primary School		St Gregorys Catholic Primary School		Annie Lennard Infant School		Moat Farm Infant School		Moat Farm Junior School		Cape Primary School		Shireland Hall Primary Academy		Shireland Technology Primary School		St Matthews CE Primary School		St Philips Catholic Primary School		Victoria Park Primary Academy		Galton Valley Primary School		George Betts Primary Academy		Secondary Schools	6	Shireland Collegiate Academy		Bristnall Hall Academy		Q3 Academy Langley		Windsor Olympus Academy		Holly Lodge High School		Sandwell Academy		Health	38	Hospital (if applicable)	1	Midland Metropolitan University Hospital		GP Practices	12	Bearwood Road Surgery		Bearwood Road Medical Centre		Dog Kennel Lane Surgery		Hill Top Medical Centre		Warley Road Surgery	
Services & Facilities	Number																																																																				
Educational	22																																																																				
Primary Schools	16																																																																				
Abbey Infant School																																																																					
Abbey Junior School																																																																					
Bearwood Primary School																																																																					
St Gregorys Catholic Primary School																																																																					
Annie Lennard Infant School																																																																					
Moat Farm Infant School																																																																					
Moat Farm Junior School																																																																					
Cape Primary School																																																																					
Shireland Hall Primary Academy																																																																					
Shireland Technology Primary School																																																																					
St Matthews CE Primary School																																																																					
St Philips Catholic Primary School																																																																					
Victoria Park Primary Academy																																																																					
Galton Valley Primary School																																																																					
George Betts Primary Academy																																																																					
Secondary Schools	6																																																																				
Shireland Collegiate Academy																																																																					
Bristnall Hall Academy																																																																					
Q3 Academy Langley																																																																					
Windsor Olympus Academy																																																																					
Holly Lodge High School																																																																					
Sandwell Academy																																																																					
Health	38																																																																				
Hospital (if applicable)	1																																																																				
Midland Metropolitan University Hospital																																																																					
GP Practices	12																																																																				
Bearwood Road Surgery																																																																					
Bearwood Road Medical Centre																																																																					
Dog Kennel Lane Surgery																																																																					
Hill Top Medical Centre																																																																					
Warley Road Surgery																																																																					

Ward Profile – 18. Proposed Smethwick Ward

Criteria	Reason	
	Rood End Medical Centre	
	Smethwick Medical Centre	
	Cape Hill Medical Centre	
	Norvic Family Practice	
	Hawthorns Medical Practice	
	The Surgery	
	St Paul Medical Practice	
	Pharmacies	15
	Lloyds Pharmacy - Bearwood	
	D R Dalvair Pharmacy	
	Bearwood Pharmacy	
	Boots Pharmacy - Bearwood	
	Ashworth Pharmacy	
	Vishnu Pharmacy	
	Hill Top Pharmacy	
	Hills Pharmacy	
	Masters Pahrmary	
	Midnight Pharmacy	
	Boots – Soho and Victoria	
	Asda Pharmacy – Soho and Victoria	
	Victoria Pharmacy	
	Regent Street Chemists	
	R K Pharmacy	
	Dental Practices	10
	Bearwood Dental Care	
	Central Ortho Bearwood	
	Complete Dental Bearwood	
	Sandon Dental Practice	
	Shires Dental Practice	
	Dr Browns Denal Surgery	
	Queens Head Dental Surgery	
	Capehill Dental Surgery	
	Waterloo Dental Practice	
	West Park Dental Care	
	Council Services & Facilities	4
	Library Services	2
	Thimblemill Library	
	Bleakhouse Library	
	One Stop Shop	1
	Smethwick Council House	
	Childrens Centre	1
	Smethwick Family Hub	
	Recreational	7

Ward Profile – 18. Proposed Smethwick Ward

Criteria	Reason	
	Public Park or Gardens	7
	Warley Woods	
	Lightwoods Park	
	Barnford Hill Park	
	Victoria Park	
	Black patch Park	
	Lewisham Park	
	West Smethwick Park	
	Retail	11
	Post Office Counter Services	5
	Abbey Road Post Office	
	Cape Hill Post Office	
	Oldbury Road Post Office	
	St Pauls Road Post Office	
	Dog Kennel Lane Post Office	
	Supermarket	6
	Asda - Capehill	
	Farmfoods - Capehill	
	Iceland - Capehill	
	Farmfoods - Smethwick	
	Aldi - Bearwood	
	Tesco - Bristnall	
	Transport	4
	Rail Stations	4
	Langley Green Station	
	Smethwick Rolfe Street	
	Smethwick Galton Bridge	
	The Hawthornes Station	
	Bus Stations	0
	Total Services & Facilities	86

19.

Proposed Soho and Victoria Ward

Ward Profile



Ward Profile – 19. Proposed Soho and Victoria Ward

Criteria	
Ward No.:	19
Proposed Name:	Soho and Victoria Ward
Alternate Name options:	N/A
Proposed No. Councillors:	3
Projected 18+ Population	
Projected Ward 18+ population 2030:	12,262
Projected Borough 18+ Ward Population Average 2030:	11,318
Variance	+ 8.35%
Projected Electorate	
Projected Ward Electorate 2030:	10,511
Projected Borough Ward Electorate Average 2030:	10,294
Variance (%) (+/-)	+ 2.11%
Former Ward(s): (if applicable)	Soho and Victoria (part)
Former Polling District(s): (if applicable)	SVA, SVB, SVC, SVD, SVE, SVF, SVG (part), SVH (part)

Criteria	Reason
Electoral equality	This proposed ward falls within a series of recognised boundaries and is just 2.11% above the borough-wide average projected electorate for 2030 based on a council size of 72 members representing 24 wards – each with 3 members.

Ward Profile – 19. Proposed Soho and Victoria Ward

Criteria	Reason
<p>Strong, easily identifiable boundaries</p>	<p>Boundaries Starting at St Matthew’s Church, heading north up Windmill Lane and Soho Street, leading onto Rabone Lane, following this north-east onto Booth Street leads to the boundary of the ward at the junction with Downing Street. Following east to include Anne Road across Perrott Street and including Windsor Olympus Academy, back across Perrott Street onto Wellington Street. This follows south until the junction of Vittoria Street, then south-west towards the Birmingham Canal, following this until the junction of Winson Street and Heath Street where it follows Winson Street onto Abberley Street until the junction with Dugdale Street. South onto Dudley Road and then West until Shenstone Road.</p> <p>The boundary then cuts West to exclude Colenso Road and follows south along the outside of Majuba Road and Glencoe Road back onto Shenstone Road. The boundary continues west to include Montague Road and Gilbert Road. The boundary heads north alongside Gilbert Road and west along Grange Road, following Edgbaston Road north. The boundary continues north-west along High Street, onto Soho Way and across the Birmingham Canal, continuing east onto Bridge Street North. The border leads onto Downing Street, incorporating Alfred Street and Charles Street.</p> <p>Infrastructure & Environment The north of the Ward is predominantly industrial with many units based in this area. The south of the Ward is mostly residential with a retail park on Cape Hill. The ward includes Unett Street open space, Victoria Park and Black Patch Park.</p> <p>There is a new hospital in development in the Ward which will be opening in October 2024. The Ward includes Rolfe Street train station. The main bus route is around Cape Hill, with links to Oldbury and West Bromwich. There are also works on new cycle lanes including Tollhouse Way.</p>
<p>Delivering effective and convenient local government</p>	<p>This ward represents a unified, recognisable community and is of a geographic, population and electoral size that enables effective and efficient representation by 3 elected local Councillors. This will ensure the local community are able to identify and recognise their local representatives whilst ensuring cover in the event of absence or illness by one or more of the local Councillors. This also ensures residents have discretion to choose which of the 3 local Councillors to engage with.</p> <p>Reflecting the principle of the 20-minute neighbourhood, the ward has been modelled so that it can be grouped with several adjacent</p>

Ward Profile – 19. Proposed Soho and Victoria Ward

Criteria	Reason																																																												
	<p>wards which share similar characteristics in terms of housing stock, social issues and demographics.</p> <p>These linkages and community clusters will aid the development of new neighbourhood structures including support arrangements for Councillors with capacity and casework including in the event of absence.</p>																																																												
Reflecting community interests and identities	<p>This ward represents a recognisable and cohesive community, with the following facilities and services within the proposed ward boundaries –</p> <table border="1"> <thead> <tr> <th>Services & Facilities</th> <th>Number</th> </tr> </thead> <tbody> <tr> <td>Educational</td> <td>7</td> </tr> <tr> <td>Primary Schools</td> <td>6</td> </tr> <tr> <td>Cape Primary School</td> <td></td> </tr> <tr> <td>Shireland Hall Primary Academy</td> <td></td> </tr> <tr> <td>Shireland Technology Primary School</td> <td></td> </tr> <tr> <td>St Matthews CE Primary School</td> <td></td> </tr> <tr> <td>St Philips Catholic Primary School</td> <td></td> </tr> <tr> <td>Victoria Park Primary Academy</td> <td></td> </tr> <tr> <td>Secondary Schools</td> <td>1</td> </tr> <tr> <td>Windsor Olympus Academy</td> <td></td> </tr> <tr> <td>Health</td> <td>11</td> </tr> <tr> <td>Hospital (if applicable)</td> <td>1</td> </tr> <tr> <td>Metropolitan University Hospital</td> <td></td> </tr> <tr> <td>GP Practices</td> <td>3</td> </tr> <tr> <td>Smethwick Medical Centre</td> <td></td> </tr> <tr> <td>Cape Hill Medical Centre</td> <td></td> </tr> <tr> <td>Norvic Family Practice</td> <td></td> </tr> <tr> <td>Pharmacies</td> <td>5</td> </tr> <tr> <td>Midnight Pharmacy</td> <td></td> </tr> <tr> <td>Boots Pharmacy – Soho and Victoria</td> <td></td> </tr> <tr> <td>Asda Pharmacy – Soho and Victoria</td> <td></td> </tr> <tr> <td>Victoria Pharmacy</td> <td></td> </tr> <tr> <td>Regent Street Chemists</td> <td></td> </tr> <tr> <td>Dental Practices</td> <td>2</td> </tr> <tr> <td>Capehill Dental Surgery</td> <td></td> </tr> <tr> <td>Waterloo Dental Practice</td> <td></td> </tr> <tr> <td>Council Services & Facilities</td> <td>2</td> </tr> <tr> <td>Library Services</td> <td>0</td> </tr> <tr> <td>One Stop Shop</td> <td>1</td> </tr> </tbody> </table>	Services & Facilities	Number	Educational	7	Primary Schools	6	Cape Primary School		Shireland Hall Primary Academy		Shireland Technology Primary School		St Matthews CE Primary School		St Philips Catholic Primary School		Victoria Park Primary Academy		Secondary Schools	1	Windsor Olympus Academy		Health	11	Hospital (if applicable)	1	Metropolitan University Hospital		GP Practices	3	Smethwick Medical Centre		Cape Hill Medical Centre		Norvic Family Practice		Pharmacies	5	Midnight Pharmacy		Boots Pharmacy – Soho and Victoria		Asda Pharmacy – Soho and Victoria		Victoria Pharmacy		Regent Street Chemists		Dental Practices	2	Capehill Dental Surgery		Waterloo Dental Practice		Council Services & Facilities	2	Library Services	0	One Stop Shop	1
Services & Facilities	Number																																																												
Educational	7																																																												
Primary Schools	6																																																												
Cape Primary School																																																													
Shireland Hall Primary Academy																																																													
Shireland Technology Primary School																																																													
St Matthews CE Primary School																																																													
St Philips Catholic Primary School																																																													
Victoria Park Primary Academy																																																													
Secondary Schools	1																																																												
Windsor Olympus Academy																																																													
Health	11																																																												
Hospital (if applicable)	1																																																												
Metropolitan University Hospital																																																													
GP Practices	3																																																												
Smethwick Medical Centre																																																													
Cape Hill Medical Centre																																																													
Norvic Family Practice																																																													
Pharmacies	5																																																												
Midnight Pharmacy																																																													
Boots Pharmacy – Soho and Victoria																																																													
Asda Pharmacy – Soho and Victoria																																																													
Victoria Pharmacy																																																													
Regent Street Chemists																																																													
Dental Practices	2																																																												
Capehill Dental Surgery																																																													
Waterloo Dental Practice																																																													
Council Services & Facilities	2																																																												
Library Services	0																																																												
One Stop Shop	1																																																												

Ward Profile – 19. Proposed Soho and Victoria Ward

Criteria	Reason	
	Smethwick Council House	
	Childrens Centre	1
	Smethwick Family Hub	
Recreational		2
	Public Park or Gardens	2
	Victoria Park	
	Black Patch Park	
Retail		5
	Post Office Counter Services	1
	Cape Hill Post Office	
	Supermarket	4
	Asda - Capehill	
	Farmfoods - Capehill	
	Iceland - Capehill	
	Farmfoods – Soho and Victoria	
Transport		1
	Rail Stations	1
	Smethwick Rolfe Street Station	
	Bus Stations	0
	Total Services & Facilities	28
20-Minute Neighbourhood		
No ward or community exists in isolation. Reflecting the principle of the 20-minute neighbourhood, the following facilities fall within a 1-mile radius or 20-minute walk of the ward –		
Services & Facilities		Number
Educational		14
Primary Schools		11
	Abbey Infant School	
	Abbey Junior School	
	Bearwood Primary School	
	St Gregorys Catholic Primary School	
	Crocketts Community Primary School	
	Devonshire Infant Academy	
	Devonshire Junior Academy	
	Uplands Manor Primary School	
	Galton Valley Primary School	
	George Betts Primary Academy	
	Rood End Primary School	
Secondary Schools		3

Ward Profile – 19. Proposed Soho and Victoria Ward

Criteria	Reason	
	Shireland Collegiate Academy	
	Holly Lodge High School	
	Sandwell Academy	
	Health	20
	Hospital (if applicable)	0
	GP Practices	6
	Bearwood Road Surgery	
	Bearwood Medical Centre	
	Saraphed Medical Centre	
	Hawthorns Medical Practice	
	The Surgery	
	St Paul's Medical Practice	
	Pharmacies	7
	Lloyds Pharmacy - Bearwood	
	D R Dalvair Pharmacy	
	Bearwood Pharmacy	
	Boots Pharmacy - Bearwood	
	Malchem Chemists	
	Michaels Chemist	
	R K Pharmacy	
	Dental Practices	7
	Bearwood Dental Care	
	Central Ortho Bearwood	
	Complete Dental Bearwood	
	Sandon Dental Practice	
	Shires Dental Practice	
	Smethwick Dental Practice	
	West Park Dental Care	
	Council Services & Facilities	2
	Library Services	2
	Thimblemill Library	
	Smethwick Library	
	One Stop Shop	0
	Childrens Centre	0
	Recreational	6
	Public Park or Gardens	6
	Warley Woods	
	Lightwoods Park	
	Harry Mitchell Park	
	Smethwick Hall Park	
	Lewisham Park	
	West Smethwick Park	

Ward Profile – 19. Proposed Soho and Victoria Ward

Criteria	Reason	
	Retail	6
	Post Office Counter Services	5
	Abbey Road Post Office	
	Londonderry Post Office	
	Oldbury Road Post Office	
	Smethwick Post Office	
	St Pauls Road Post Office	
	Supermarket	1
	Aldi - Bearwood	
	Transport	2
	Rail Stations	2
	Smethwick Galton Bridge	
	Hawthornes Station	
	Bus Stations	0
	Total Services & Facilities	50

20.

Proposed St Pauls Ward

Ward Profile



Ward Profile – 20. Proposed St Pauls Ward

Criteria	
Ward No.:	20
Proposed Name:	St Pauls Ward
Alternate Name options:	N/A
Proposed No. Councillors:	3
Projected 18+ Population	
Projected Ward 18+ population 2030:	11,582
Projected Borough 18+ Ward Population Average 2030:	11,318
Variance	+ 2.33%
Projected Electorate	
Projected Ward Electorate 2030:	10,486
Projected Borough Ward Electorate Average 2030:	10,294
Variance (%) (+/-)	+ 1.86%
Former Ward(s): (if applicable)	St. Paul's (part)
Former Polling District(s): (if applicable)	SPA (part), SPB (part), SPC (part), SPD, SPE, SPF (part), SPG

Criteria	Reason
Electoral equality	This proposed ward falls within a series of recognised boundaries and is just 1.63% above the borough-wide average projected electorate for 2030 based on a council size of 72 members representing 24 wards – each with 3 members.

Ward Profile – 20. Proposed St Pauls Ward

Criteria	Reason
<p>Strong, easily identifiable boundaries</p>	<p>Boundaries Starting from Fenton Street as the centre of the Ward, travelling up North on Telford Way onto Kenrick Way and the border of the Ward is the Birmingham Road, Junction 1 M5 Island. Following this the Birmingham Road east along the West Bromwich Albion football ground and following the boundary of the football ground south onto the halfway point of Middlemore Road.</p> <p>The boundary of the ward follows Middlemore Road south and then across the train track from Hawthorns including the Parkrose Industrial estate. The boundary then follows Wattville Road southwest onto Downing Street, running along the Birmingham Canal towards Brasshouse Lane. Past Brasshouse Lane the Ward then incorporates Tollhouse Way and then continues south-west to include White Road and cuts halfway along Devonshire Road and Auckland Road following Hugh Road as it curves North-West, including the cemetery on Holly Lane.</p> <p>The boundary then cuts across the junction of Holly Lane and Basons Lane and north onto Warley Road until the railway line. The boundary follows the line up to the cemetery, merging onto Cemetery Road and north on Mallin Street and Spon Lane South. At the railway line, the border follows west to the junction with the M5 where it follows the M5 east back to the Birmingham Road Island.</p> <p>Infrastructure & Environment St Pauls is predominantly residential, with a few industrial estates in the north including Lewisham industrial estate, the Park Rose industrial estate, A1 trading estate and the Albion business park. The Centre of the ward and Rood End is mostly residential. The Ward is mostly flat. The Ward includes Lewisham Park, West Smethwick Park and Basons Lane playing fields.</p> <p>For transport there is Galton Bridge and Hawthornes Train Station. There is limited number of bus routes connecting the Ward. There are no current regeneration plans ongoing, however there is land with potential in the Ward.</p>
<p>Delivering effective and convenient local government</p>	<p>This ward represents a unified, recognisable community and is of a geographic, population and electoral size that enables effective and efficient representation by 3 elected local Councillors. This will ensure the local community are able to identify and recognise their local representatives whilst ensuring cover in the event of absence or illness by one or more of the local Councillors. This also ensures residents have discretion to choose which of the 3 local Councillors</p>

Ward Profile – 20. Proposed St Pauls Ward

Criteria	Reason																																																		
	<p>to engage with.</p> <p>Reflecting the principle of the 20-minute neighbourhood, the ward has been modelled so that it can be grouped with several adjacent wards which share similar characteristics in terms of housing stock, social issues and demographics.</p> <p>These linkages and community clusters will aid the development of new neighbourhood structures including support arrangements for Councillors with capacity and casework including in the event of absence.</p>																																																		
Reflecting community interests and identities	<p>This ward represents a recognisable and cohesive community, with the following facilities and services within the proposed ward boundaries –</p> <table border="1"> <thead> <tr> <th>Services & Facilities</th> <th>Number</th> </tr> </thead> <tbody> <tr> <td>Educational</td> <td>5</td> </tr> <tr> <td>Primary Schools</td> <td>3</td> </tr> <tr> <td>Galton Valley Primary School</td> <td></td> </tr> <tr> <td>George Betts Primary Academy</td> <td></td> </tr> <tr> <td>Rood End Primary School</td> <td></td> </tr> <tr> <td>Secondary Schools</td> <td>2</td> </tr> <tr> <td>Holly Lodge High School</td> <td></td> </tr> <tr> <td>Sandwell Academy</td> <td></td> </tr> <tr> <td>Health</td> <td>6</td> </tr> <tr> <td>Hospital (if applicable)</td> <td>1</td> </tr> <tr> <td>GP Practices</td> <td>3</td> </tr> <tr> <td>Hawthorns Medical Practice</td> <td></td> </tr> <tr> <td>The Surgery</td> <td></td> </tr> <tr> <td>St Paul's Medical Practice</td> <td></td> </tr> <tr> <td>Pharmacies</td> <td>1</td> </tr> <tr> <td>R K Pharmacy</td> <td></td> </tr> <tr> <td>Dental Practices</td> <td>1</td> </tr> <tr> <td>West Park Dental Care</td> <td></td> </tr> <tr> <td>Council Services & Facilities</td> <td>0</td> </tr> <tr> <td>Library Services</td> <td>0</td> </tr> <tr> <td>One Stop Shop</td> <td>0</td> </tr> <tr> <td>Childrens Centre</td> <td>0</td> </tr> <tr> <td>Recreational</td> <td>2</td> </tr> <tr> <td>Public Park or Gardens</td> <td>2</td> </tr> </tbody> </table>	Services & Facilities	Number	Educational	5	Primary Schools	3	Galton Valley Primary School		George Betts Primary Academy		Rood End Primary School		Secondary Schools	2	Holly Lodge High School		Sandwell Academy		Health	6	Hospital (if applicable)	1	GP Practices	3	Hawthorns Medical Practice		The Surgery		St Paul's Medical Practice		Pharmacies	1	R K Pharmacy		Dental Practices	1	West Park Dental Care		Council Services & Facilities	0	Library Services	0	One Stop Shop	0	Childrens Centre	0	Recreational	2	Public Park or Gardens	2
Services & Facilities	Number																																																		
Educational	5																																																		
Primary Schools	3																																																		
Galton Valley Primary School																																																			
George Betts Primary Academy																																																			
Rood End Primary School																																																			
Secondary Schools	2																																																		
Holly Lodge High School																																																			
Sandwell Academy																																																			
Health	6																																																		
Hospital (if applicable)	1																																																		
GP Practices	3																																																		
Hawthorns Medical Practice																																																			
The Surgery																																																			
St Paul's Medical Practice																																																			
Pharmacies	1																																																		
R K Pharmacy																																																			
Dental Practices	1																																																		
West Park Dental Care																																																			
Council Services & Facilities	0																																																		
Library Services	0																																																		
One Stop Shop	0																																																		
Childrens Centre	0																																																		
Recreational	2																																																		
Public Park or Gardens	2																																																		

Ward Profile – 20. Proposed St Pauls Ward

Criteria	Reason
	Lewisham Park
	West Smethwick Park
Retail	2
Post Office Counter Services	2
	St Paul's Road Post Office
	Oldbury Road Post Office
Supermarket	0
Transport	2
Rail Stations	2
	Smethwick Galton Bridge
	Hawthornes Station
Bus Stations	0
Total Services & Facilities	17
20-Minute Neighbourhood	
No ward or community exists in isolation. Reflecting the principle of the 20-minute neighbourhood, the following facilities fall within a 1-mile radius or 20-minute walk of the ward –	
Services & Facilities	Number
Educational	28
Primary Schools	23
	Annie Lennard Infant School
	Moat Farm Infant School
	Moat Farm Junior School
	Hanbury Primary School
	Lodge Primary School
	Lyng Primary School
	Ryders Green Primary School
	Christ Church CE Primary School
	St Francis Xavier Catholic Primary School
	Rounds Green Primary School
	Crocketts Community Primary School
	Devonshire Infant Academy
	Devonshire Junior Academy
	Uplands Manor Primary School
	Cape Primary School
	Shireland Hall Primary Academy
	Shireland Technology Primary School
	St Matthews CE Primary School
	St Philips Catholic Primary School

Ward Profile – 20. Proposed St Pauls Ward

Criteria	Reason	
	Victoria Park Primary Academy	
	Holy Nmae Catholic Primary School	
	Holy Trinity CE Primary School	
	King George V Primary School	
	Secondary Schools	5
	Bristnall Hall Academy	
	Q3 Academy Langley	
	George Salter Academy	
	West Bromwich Collegiate Academy	
	Windsor Olympus Academy	
	Health	59
	Hospital (if applicable)	2
	Midland Metropolitan Hospital	
	Sandwell General Hospital	
	GP Practices	17
	Dog Kennel Lane Surgery	
	Hill Top Medical Centre	
	Warley Road Surgery	
	Rood End Medical Centre	
	Linkway Medical Practice	
	Dr R K Arora	
	St Paul's Partnership – Lyng Centre	
	Cambridge Street Surgery	
	Dr V K Dewan	
	Oldbury Health Centre	
	Sarephed Medical Centre	
	Smethwick Medical Centre	
	Cape Hill Medical Centre	
	Norvic Family Practice	
	Great Bridge Partnership for Health – Oakwood Surgery	
	Primary Care Centre	
	St Paul's Partners – West Bromwich	
	Pharmacies	25
	Ashworth Pharmacy	
	Vishnu Pharmacy	
	Hill Top Pharmacy	
	Hills Pharmacy	
	Masters Pharmacy	
	Lyng Pharmacy	
	Lloyds Pharmacy – Greets Green and Lyng	
	Lloyds Pharmacy – Greets Green and Lyng	
	Albert Street Pharmacy	

Ward Profile – 20. Proposed St Pauls Ward

Criteria	Reason	
	C H White Pharmacy	
	Dunstones Chemists	
	Malchem Chemists	
	Michaels Chemist	
	Midnight Pharmacy	
	Boots - Capehill	
	Asda Pharmacy - Capehill	
	Victoria Pharmacy	
	Regent Street Chemists	
	DH Pharmacy	
	Boots – West Bromwich	
	Carters Chemist	
	Khaira Pharmacy	
	Sidhus Pharmacy	
	Ingrams Chemist	
	Superdrug – West Bromwich	
	Dental Practices	15
	Dr Browns Dental Surgery	
	Queens Head Dental Surgery	
	Birmingham Community Healthcare – Lyng Health Centre	
	Birmingham Community Healthcare – Oldbury Health Centre	
	Church Square Dental Practice	
	Cosmo-Dent Dental Practice	
	Oldbury Smile Spa	
	Smethwick Dental Practice	
	Capehill Dental Surgery	
	Waterloo Dental Practice	
	Asden House Dental Clinic	
	Divine Dentistry	
	J S Kainth and Associates	
	Medical-Dent	
	The Dental Clinic	
	Council Services & Facilities	9
	Library Services	4
	Bleakhouse Library	
	Oldbury Library	
	Smethwick Library	
	Central Library	
	One Stop Shop	2
	Sandwell Council House	
	Smethwick Council House	
	Childrens Centre	3

Ward Profile – 20. Proposed St Pauls Ward

Criteria	Reason	
	West Bromwich Central Family Hub	
	Oldbury Family Hub	
	Smethwick Family Hub	
	Recreational	12
	Public Park or Gardens	12
	Barnford Hill Park	
	Oak House	
	Lyng Park	
	Broadwell Park	
	Tividale Park	
	Harry Mitchell Park	
	Smethwick Hall Park	
	Victoria Park	
	Black Patch Park	
	Dartmouth Park	
	Kendrick Park	
	Garden of Remembrance	
	Retail	23
	Post Office Counter Services	9
	Cape Hill Post Office	
	Londonderry Post Office	
	Smethwick Post Office	
	Dog Kennel Lane Post Office	
	Oldbury Post Office	
	Rounds Green Post Office	
	Bromford Lane Post Office	
	Carters Green Post Office	
	West Bromwich Post Office	
	Supermarket	14
	Asda - Capehill	
	Farmfoods - Capehill	
	Iceland - Capehill	
	Farmfiids – Soho and Victoria	
	Tesco - Bristnall	
	Morrisons Daily – Dudley Port	
	Sainsburys Oldbury	
	Midcounties Co-Operative - Oldbury	
	Iceland - Oldbury	
	Lidl – West Bromwich	
	Marks and Spencer – West Bromwich	
	Tesco – West Bromwich	

Ward Profile – 20. Proposed St Pauls Ward

Criteria	Reason	
	Heron – West Bromwich	
	Aldi – West Bromwich	
	Transport	4
	Rail Stations	3
	Langley Green Station	
	Sandwell and Dudley	
	Smethwick Rolfe Street Station	
	Bus Stations	1
	West Bromwich Bus Station	
	Total Services & Facilities	135

21.

Proposed Tipton Green Ward

Ward Profile



Ward Profile – 21. Proposed Tipton Green Ward

Criteria	
Ward No.:	21
Proposed Name:	Tipton Green Ward
Alternate Name options:	N/A
Proposed No. Councillors:	3
Projected 18+ Population	
Projected Ward 18+ population 2030:	11,853
Projected Borough 18+ Ward Population Average 2030:	11,318
Variance	+ 4.73%
Projected Electorate	
Projected Ward Electorate 2030:	11,232
Projected Borough Ward Electorate Average 2030:	10,294
Variance (%) (+/-)	+ 9.11%
Former Ward(s): (if applicable)	Tipton Green (part), Princes End (part)
Former Polling District(s): (if applicable)	TGA (part), TGB (part), TGC, TGD, TGE, TGF, PEF (part)

Criteria	Reason
Electoral equality	This proposed ward falls within a series of recognised boundaries and is 9.11% above the borough-wide average projected electorate for 2030 based on a council size of 72 members representing 24 wards – each with 3 members. Whilst close to the upper limit of tolerance, this ward is considered an appropriate and contained electoral unit as this recognises interlinked and contained communities with a shared sense of identity of place.

Ward Profile – 21. Proposed Tipton Green Ward

Criteria	Reason
<p>Strong, easily identifiable boundaries</p>	<p>Boundaries The centre of Tipton Green Ward is Watery Lane, following north to Alexandra Road and heading northeast is the border of the ward at the Lower Church Lane Island. Following Lower Church Lane southeast, at the Dudley Port junction, the border follows the Dudley Port Road southwest across the Sedgley Road East junction onto the Burnt Tree junction.</p> <p>The boundary then follows the Birmingham New Road northeast, just past Castle Road and then follows north to include Oxford Way, across Sedgley Road West and up to the Birmingham Canal. It follows around Bloomfield Park onto the railway until Bloomfield Terrace where it continues north until William Barrows Way where it heads east to include Richard Bradley Way, south through the Recreation Ground and north-east to include Stella Road, across Central Avenue and around Belmont Close, onto Locarno Road where it meets Upper Church Lane, continuing down to Lower Church Lane.</p> <p>Infrastructure & Environment Tipton Green is mostly residential, with many industrial units based in the south of the Ward and others scattered around, including the Angle Ring. There is also a high street with commercial units. The Ward is mostly flat, but several of the side streets are based on hilly areas.</p> <p>The Ward has one park which is Victoria Park. There are good transport links with two train stations. The Birmingham New Road to the southwest of the Ward has good bus links, allowing commuting to Wolverhampton, Dudley and Oldbury. Within the Ward the bus routes are more limited.</p> <p>Owen Street/Unity Walk is currently in the process of regeneration, there is also the Metro line which is being developed through Tipton. In Dudley Port there is a cycle lane being developed.</p>
<p>Delivering effective and convenient local government</p>	<p>This ward represents a unified, recognisable community and is of a geographic, population and electoral size that enables effective and efficient representation by 3 elected local Councillors. This will ensure the local community are able to identify and recognise their local representatives whilst ensuring cover in the event of absence or illness by one or more of the local Councillors. This also ensures residents have discretion to choose which of the 3 local Councillors to engage with.</p> <p>Reflecting the principle of the 20-minute neighbourhood, the ward</p>

Ward Profile – 21. Proposed Tipton Green Ward

Criteria	Reason																																																										
	<p>has been modelled so that it can be grouped with several adjacent wards which share similar characteristics in terms of housing stock, social issues and demographics.</p> <p>These linkages and community clusters will aid the development of new neighbourhood structures including support arrangements for Councillors with capacity and casework including in the event of absence.</p>																																																										
Reflecting community interests and identities	<p>This ward represents a recognisable and cohesive community, with the following facilities and services within the proposed ward boundaries –</p> <table border="1"> <thead> <tr> <th>Services & Facilities</th> <th>Number</th> </tr> </thead> <tbody> <tr> <td>Educational</td> <td>5</td> </tr> <tr> <td>Primary Schools</td> <td>5</td> </tr> <tr> <td>Sacred Heart Primary School</td> <td></td> </tr> <tr> <td>Silvertrees Academy Trust</td> <td></td> </tr> <tr> <td>St Martin's CE Primary School</td> <td></td> </tr> <tr> <td>St Paul's Church of England Academy</td> <td></td> </tr> <tr> <td>Tipton Green Junior School</td> <td></td> </tr> <tr> <td>Secondary Schools</td> <td>0</td> </tr> <tr> <td>Health</td> <td>8</td> </tr> <tr> <td>Hospital (if applicable)</td> <td>0</td> </tr> <tr> <td>GP Practices</td> <td>2</td> </tr> <tr> <td>Black Country Family Practice</td> <td></td> </tr> <tr> <td>Victoria Surgery</td> <td></td> </tr> <tr> <td>Pharmacies</td> <td>3</td> </tr> <tr> <td>Murrays Healthcare</td> <td></td> </tr> <tr> <td>Duggals Chemist</td> <td></td> </tr> <tr> <td>Murrays Healthcare</td> <td></td> </tr> <tr> <td>Dental Practices</td> <td>3</td> </tr> <tr> <td>Bhandal Dental Practice – Dudley Road</td> <td></td> </tr> <tr> <td>Bhandal Dental Practice – Victoria Road</td> <td></td> </tr> <tr> <td>Bupa Dental Tipton</td> <td></td> </tr> <tr> <td>Council Services & Facilities</td> <td>1</td> </tr> <tr> <td>Library Services</td> <td>1</td> </tr> <tr> <td>Tipton Library</td> <td></td> </tr> <tr> <td>One Stop Shop</td> <td></td> </tr> <tr> <td>Childrens Centre</td> <td></td> </tr> <tr> <td>Recreational</td> <td>1</td> </tr> <tr> <td>Public Park or Gardens</td> <td>1</td> </tr> </tbody> </table>	Services & Facilities	Number	Educational	5	Primary Schools	5	Sacred Heart Primary School		Silvertrees Academy Trust		St Martin's CE Primary School		St Paul's Church of England Academy		Tipton Green Junior School		Secondary Schools	0	Health	8	Hospital (if applicable)	0	GP Practices	2	Black Country Family Practice		Victoria Surgery		Pharmacies	3	Murrays Healthcare		Duggals Chemist		Murrays Healthcare		Dental Practices	3	Bhandal Dental Practice – Dudley Road		Bhandal Dental Practice – Victoria Road		Bupa Dental Tipton		Council Services & Facilities	1	Library Services	1	Tipton Library		One Stop Shop		Childrens Centre		Recreational	1	Public Park or Gardens	1
Services & Facilities	Number																																																										
Educational	5																																																										
Primary Schools	5																																																										
Sacred Heart Primary School																																																											
Silvertrees Academy Trust																																																											
St Martin's CE Primary School																																																											
St Paul's Church of England Academy																																																											
Tipton Green Junior School																																																											
Secondary Schools	0																																																										
Health	8																																																										
Hospital (if applicable)	0																																																										
GP Practices	2																																																										
Black Country Family Practice																																																											
Victoria Surgery																																																											
Pharmacies	3																																																										
Murrays Healthcare																																																											
Duggals Chemist																																																											
Murrays Healthcare																																																											
Dental Practices	3																																																										
Bhandal Dental Practice – Dudley Road																																																											
Bhandal Dental Practice – Victoria Road																																																											
Bupa Dental Tipton																																																											
Council Services & Facilities	1																																																										
Library Services	1																																																										
Tipton Library																																																											
One Stop Shop																																																											
Childrens Centre																																																											
Recreational	1																																																										
Public Park or Gardens	1																																																										

Ward Profile – 21. Proposed Tipton Green Ward

Criteria	Reason																																															
	Victoria Park																																															
Retail		1																																														
	Post Office Counter Services	1																																														
	Unity Walk Post Office																																															
	Supermarket	0																																														
Transport		2																																														
	Rail Stations	2																																														
	Dudley Port Station																																															
	Tipton Station																																															
	Bus Stations	0																																														
	Total Services & Facilities	18																																														
	<p>20-Minute Neighbourhood No ward or community exists in isolation. Reflecting the principle of the 20-minute neighbourhood, the following facilities fall within a 1-mile radius or 20-minute walk of the ward –</p>																																															
	<table border="1"> <thead> <tr> <th>Services & Facilities</th> <th>Number</th> </tr> </thead> <tbody> <tr> <td>Educational</td> <td>13</td> </tr> <tr> <td>Primary Schools</td> <td>11</td> </tr> <tr> <td>Glebefields Primary School</td> <td></td> </tr> <tr> <td>Great Bridge Primary School</td> <td></td> </tr> <tr> <td>Joseph Turner Primary School</td> <td></td> </tr> <tr> <td>Jubilee Park Academy</td> <td></td> </tr> <tr> <td>Newtown Primary School</td> <td></td> </tr> <tr> <td>Christ Church CE Primary School</td> <td></td> </tr> <tr> <td>St Francis Xavier Catholic Primary School</td> <td></td> </tr> <tr> <td>Rounds Green Primary School</td> <td></td> </tr> <tr> <td>Ocker Hill Infant and Nursery School</td> <td></td> </tr> <tr> <td>Summerhill Primary Academy</td> <td></td> </tr> <tr> <td>Wednesbury Oak Academy</td> <td></td> </tr> <tr> <td>Secondary Schools</td> <td>2</td> </tr> <tr> <td>Q3 Academy Tipton</td> <td></td> </tr> <tr> <td>Gospel Oak School</td> <td></td> </tr> <tr> <td>Health</td> <td>23</td> </tr> <tr> <td>Hospital (if applicable)</td> <td>0</td> </tr> <tr> <td>GP Practices</td> <td>6</td> </tr> <tr> <td>Horseley Heath Surgery</td> <td></td> </tr> <tr> <td>Great Bridge Partnership for Health – Sai Surgery</td> <td></td> </tr> <tr> <td>Great Bridge Health Centre</td> <td></td> </tr> </tbody> </table>		Services & Facilities	Number	Educational	13	Primary Schools	11	Glebefields Primary School		Great Bridge Primary School		Joseph Turner Primary School		Jubilee Park Academy		Newtown Primary School		Christ Church CE Primary School		St Francis Xavier Catholic Primary School		Rounds Green Primary School		Ocker Hill Infant and Nursery School		Summerhill Primary Academy		Wednesbury Oak Academy		Secondary Schools	2	Q3 Academy Tipton		Gospel Oak School		Health	23	Hospital (if applicable)	0	GP Practices	6	Horseley Heath Surgery		Great Bridge Partnership for Health – Sai Surgery		Great Bridge Health Centre	
Services & Facilities	Number																																															
Educational	13																																															
Primary Schools	11																																															
Glebefields Primary School																																																
Great Bridge Primary School																																																
Joseph Turner Primary School																																																
Jubilee Park Academy																																																
Newtown Primary School																																																
Christ Church CE Primary School																																																
St Francis Xavier Catholic Primary School																																																
Rounds Green Primary School																																																
Ocker Hill Infant and Nursery School																																																
Summerhill Primary Academy																																																
Wednesbury Oak Academy																																																
Secondary Schools	2																																															
Q3 Academy Tipton																																																
Gospel Oak School																																																
Health	23																																															
Hospital (if applicable)	0																																															
GP Practices	6																																															
Horseley Heath Surgery																																																
Great Bridge Partnership for Health – Sai Surgery																																																
Great Bridge Health Centre																																																

Ward Profile – 21. Proposed Tipton Green Ward

Criteria	Reason	
	Oldbury Health Centre	
	Swanpool Medical Centre	
	Glebefields Surgery	
	Pharmacies	10
	Great Bridge Pharmacy	
	Pharmassured	
	Boots – Great Bridge	
	Asda Pharmacy – Great Bridge	
	Duggals Chemist	
	Albert Street Pharmacy	
	C H White Pharmacy	
	Dunstones Chemist	
	Asda Pharmacy – Princes End	
	Swanpool Pharmacy	
	Dental Practices	7
	Princes End Dental Practice	
	Birmingham Community Healthcare – Glebefields Health Centre	
	Oldbury Smile Spa	
	Cosmo-Dent Dental Practice	
	Church Square Dental Practice	
	Birmingham Community Healthcare – Oldbury Health Centre	
	Great Bridge Dental Practice	
	Council Services & Facilities	6
	Library Services	3
	Great Bridge Library	
	Oldbury Library	
	Glebefield Library	
	One Stop Shop	1
	Sandwell Council House	
	Childrens Centre	2
	Oldbury Family Hub	
	Tipton Family Hub	
	Recreational	5
	Public Park or Gardens	5
	Farley Park	
	Jubilee Park	
	Broadwell Park	
	Tividale Park	
	Laybourne Park	
	Retail	15
	Post Office Counter Services	5

Ward Profile – 21. Proposed Tipton Green Ward

Criteria	Reason	
	Oldbury Post Office	
	Rounds Green Post Office	
	Great Bridge Post Office	
	Powis Avenue Post Office	
	Princes End Post Office	
	Supermarket	10
	Lidl – Great Bridge	
	Co-Operative Food – Great Bridge	
	Heron Foods – Great Bridge	
	Morrisons Daily – Dudley Port	
	Sainsburys - Oldbury	
	Iceland - Oldbury	
	Midcounties Co-Operative Food Store - Oldbury	
	Asda – Princes End	
	Farmfoods – Princes End	
	Heron Foods – Princes End	
	Transport	0
	Rail Stations	0
	Bus Stations	0
	Total Services & Facilities	62

22.

Proposed Tividale Ward

Ward Profile



Ward Profile – 22. Proposed Tividale Ward

Criteria	
Ward No.:	22
Proposed Name:	Tividale Ward
Alternate Name options:	N/A
Proposed No. Councillors:	3
Projected 18+ Population	
Projected 18+ population 2030:	10,512
Projected Borough 18+ Ward Population Average 2030:	11,318
Variance	- 7.12%
Projected Electorate	
Projected Ward Electorate 2030:	9,577
Projected Borough Ward Electorate Average 2030:	10,294
Variance (%) (+/-)	- 6.97%
Former Ward(s): (if applicable)	Tividale (part), Oldbury (part)
Former Polling District(s): (if applicable)	TIA, TIB, TIC, TID (part), OLA (part), OLF (part)

Criteria	Reason
Electoral equality	This proposed ward falls within a series of recognised boundaries and is 6.97% below the borough-wide average projected electorate for 2030 based on a council size of 72 members representing 24 wards – each with 3 members.

Ward Profile – 22. Proposed Tividale Ward

Criteria	Reason
<p>Strong, easily identifiable boundaries</p>	<p>Boundaries</p> <p>Darby's Hill open space is the centre of Tividale, following California Road north onto Pine Road, continuing north onto Elme Terrace and west onto Regent. Following Regent Road north onto Hill Road is the boundary of the ward where it meets Dudley Road West.</p> <p>The boundary then continues, following east onto Dudley Road East and then south-east to the junction with Lower City Road. Along Lower City Road south-west until meeting New Birmingham Road and then following this south-east until Tower Road Junction. The boundary follows Tower Road south-west to include St Brades Close to Portway Hill.</p> <p>The boundary then follows north-west along the Oakham Road and then opposite Gleneagles Drive, and heads west along the perimeter of Dudley Golf Course and north along the perimeter of Uplands Road, across Oakham Road.</p> <p>The boundary then follows north to include streets from Arundel Drive to Regent Avenue, where it rejoins the New Birmingham Road. Following the New Birmingham Road north-west until the junction with Burnt Tree where it follows Burnt Tree north-east to the Tividale Street junction, where it follows south excluding Tividale Street and onto Dudley Road West at the junction with Hill Road.</p> <p>Infrastructure & Environment</p> <p>The Ward is predominantly residential with large pockets of open space such as Darby's Hill, Dixon's Green and Tividale Park. There are a small number of commercial units but no main high streets. Along Hainge Road, in the North of the Ward, there is a high density of industrial units.</p> <p>The Ward consists of hilly areas, with very few flat areas.</p> <p>There are no major bus or train stations in the Ward. The New Birmingham Road is the main connection for bus routes to travel to Wolverhampton and Birmingham. The Ward includes part of the Quarry which is under consideration for future development.</p>
<p>Delivering effective and convenient local government</p>	<p>This ward represents a unified, recognisable community and is of a geographic, population and electoral size that enables effective and efficient representation by 3 elected local Councillors. This will ensure the local community are able to identify and recognise their local representatives whilst ensuring cover in the event of absence or illness by one or more of the local Councillors. This also ensures residents have discretion to choose which of the 3 local Councillors to engage with.</p>

Ward Profile – 22. Proposed Tividale Ward

Criteria	Reason																																																						
	<p>Reflecting the principle of the 20-minute neighbourhood, the ward has been modelled so that it can be grouped with several adjacent wards which share similar characteristics in terms of housing stock, social issues and demographics.</p> <p>These linkages and community clusters will aid the development of new neighbourhood structures including support arrangements for Councillors with capacity and casework including in the event of absence.</p>																																																						
Reflecting community interests and identities	<p>This ward represents a recognisable and cohesive community, with the following facilities and services within the proposed ward boundaries –</p> <table border="1"> <thead> <tr> <th>Services & Facilities</th> <th>Number</th> </tr> </thead> <tbody> <tr> <td>Educational</td> <td>6</td> </tr> <tr> <td>Primary Schools</td> <td>5</td> </tr> <tr> <td>Burnt Tree Primary School</td> <td></td> </tr> <tr> <td>Grace Mary Primary School</td> <td></td> </tr> <tr> <td>Oakham Primary School</td> <td></td> </tr> <tr> <td>Tividale Community Primary School</td> <td></td> </tr> <tr> <td>Tividale Hall Primary School</td> <td></td> </tr> <tr> <td>Secondary Schools</td> <td>1</td> </tr> <tr> <td>Ormiston Sandwell Community Academy</td> <td></td> </tr> <tr> <td>Health</td> <td>4</td> </tr> <tr> <td>Hospital (if applicable)</td> <td>0</td> </tr> <tr> <td>GP Practices</td> <td>1</td> </tr> <tr> <td>Walford Street Surgery</td> <td></td> </tr> <tr> <td>Pharmacies</td> <td>2</td> </tr> <tr> <td>Portway Pharmacy</td> <td></td> </tr> <tr> <td>Tividale Pharmacy</td> <td></td> </tr> <tr> <td>Dental Practices</td> <td>1</td> </tr> <tr> <td>Hakimi Dental</td> <td></td> </tr> <tr> <td>Council Services & Facilities</td> <td>1</td> </tr> <tr> <td>Library Services</td> <td>1</td> </tr> <tr> <td>Oakham Library</td> <td></td> </tr> <tr> <td>One Stop Shop</td> <td>0</td> </tr> <tr> <td>Childrens Centre</td> <td>0</td> </tr> <tr> <td>Recreational</td> <td>0</td> </tr> <tr> <td>Public Park or Gardens</td> <td>0</td> </tr> <tr> <td>Retail</td> <td>2</td> </tr> </tbody> </table>	Services & Facilities	Number	Educational	6	Primary Schools	5	Burnt Tree Primary School		Grace Mary Primary School		Oakham Primary School		Tividale Community Primary School		Tividale Hall Primary School		Secondary Schools	1	Ormiston Sandwell Community Academy		Health	4	Hospital (if applicable)	0	GP Practices	1	Walford Street Surgery		Pharmacies	2	Portway Pharmacy		Tividale Pharmacy		Dental Practices	1	Hakimi Dental		Council Services & Facilities	1	Library Services	1	Oakham Library		One Stop Shop	0	Childrens Centre	0	Recreational	0	Public Park or Gardens	0	Retail	2
Services & Facilities	Number																																																						
Educational	6																																																						
Primary Schools	5																																																						
Burnt Tree Primary School																																																							
Grace Mary Primary School																																																							
Oakham Primary School																																																							
Tividale Community Primary School																																																							
Tividale Hall Primary School																																																							
Secondary Schools	1																																																						
Ormiston Sandwell Community Academy																																																							
Health	4																																																						
Hospital (if applicable)	0																																																						
GP Practices	1																																																						
Walford Street Surgery																																																							
Pharmacies	2																																																						
Portway Pharmacy																																																							
Tividale Pharmacy																																																							
Dental Practices	1																																																						
Hakimi Dental																																																							
Council Services & Facilities	1																																																						
Library Services	1																																																						
Oakham Library																																																							
One Stop Shop	0																																																						
Childrens Centre	0																																																						
Recreational	0																																																						
Public Park or Gardens	0																																																						
Retail	2																																																						

Ward Profile – 22. Proposed Tividale Ward

Criteria	Reason																																																						
	<table border="1"> <thead> <tr> <th>Post Office Counter Services</th> <th>2</th> </tr> </thead> <tbody> <tr> <td>City Road Post Office</td> <td></td> </tr> <tr> <td>Tividale Road Post Office</td> <td></td> </tr> <tr> <td>Supermarket</td> <td>0</td> </tr> <tr> <td>Transport</td> <td>1</td> </tr> <tr> <td>Rail Stations</td> <td>0</td> </tr> <tr> <td>Bus Stations</td> <td>0</td> </tr> <tr> <td>Total Services & Facilities</td> <td>14</td> </tr> </tbody> </table>	Post Office Counter Services	2	City Road Post Office		Tividale Road Post Office		Supermarket	0	Transport	1	Rail Stations	0	Bus Stations	0	Total Services & Facilities	14																																						
Post Office Counter Services	2																																																						
City Road Post Office																																																							
Tividale Road Post Office																																																							
Supermarket	0																																																						
Transport	1																																																						
Rail Stations	0																																																						
Bus Stations	0																																																						
Total Services & Facilities	14																																																						
	<p>20-Minute Neighbourhood No ward or community exists in isolation. Reflecting the principle of the 20-minute neighbourhood, the following facilities fall within a 1-mile radius or 20-minute walk of the ward –</p> <table border="1"> <thead> <tr> <th>Services & Facilities</th> <th>Number</th> </tr> </thead> <tbody> <tr> <td>Educational</td> <td>11</td> </tr> <tr> <td>Primary Schools</td> <td>9</td> </tr> <tr> <td>Causeway Green Primary School</td> <td></td> </tr> <tr> <td>Langley Primary School</td> <td></td> </tr> <tr> <td>St James CE Primary School</td> <td></td> </tr> <tr> <td>Christ Church CE Primary School</td> <td></td> </tr> <tr> <td>St Francis Xavier Catholic Primary School</td> <td></td> </tr> <tr> <td>Rounds Green Primary School</td> <td></td> </tr> <tr> <td>Brickhouse Primary School</td> <td></td> </tr> <tr> <td>Rowley Hall Primary School</td> <td></td> </tr> <tr> <td>Springfield Primary School</td> <td></td> </tr> <tr> <td>Secondary Schools</td> <td>2</td> </tr> <tr> <td>Oldbury Academy</td> <td></td> </tr> <tr> <td>St Michaels Church of England High School</td> <td></td> </tr> <tr> <td>Health</td> <td>20</td> </tr> <tr> <td>Hospital (if applicable)</td> <td>0</td> </tr> <tr> <td>GP Practices</td> <td>4</td> </tr> <tr> <td>Causeway Green Surgery</td> <td></td> </tr> <tr> <td>Oldbury Health Centre</td> <td></td> </tr> <tr> <td>Hawes Lane Surgery</td> <td></td> </tr> <tr> <td>Portway Family Practice</td> <td></td> </tr> <tr> <td>Pharmacies</td> <td>9</td> </tr> <tr> <td>Rowley Pharmacy</td> <td></td> </tr> <tr> <td>Boots - Langley</td> <td></td> </tr> <tr> <td>Langley Pharmacy</td> <td></td> </tr> <tr> <td>Oldbury Pharmacy</td> <td></td> </tr> </tbody> </table>	Services & Facilities	Number	Educational	11	Primary Schools	9	Causeway Green Primary School		Langley Primary School		St James CE Primary School		Christ Church CE Primary School		St Francis Xavier Catholic Primary School		Rounds Green Primary School		Brickhouse Primary School		Rowley Hall Primary School		Springfield Primary School		Secondary Schools	2	Oldbury Academy		St Michaels Church of England High School		Health	20	Hospital (if applicable)	0	GP Practices	4	Causeway Green Surgery		Oldbury Health Centre		Hawes Lane Surgery		Portway Family Practice		Pharmacies	9	Rowley Pharmacy		Boots - Langley		Langley Pharmacy		Oldbury Pharmacy	
Services & Facilities	Number																																																						
Educational	11																																																						
Primary Schools	9																																																						
Causeway Green Primary School																																																							
Langley Primary School																																																							
St James CE Primary School																																																							
Christ Church CE Primary School																																																							
St Francis Xavier Catholic Primary School																																																							
Rounds Green Primary School																																																							
Brickhouse Primary School																																																							
Rowley Hall Primary School																																																							
Springfield Primary School																																																							
Secondary Schools	2																																																						
Oldbury Academy																																																							
St Michaels Church of England High School																																																							
Health	20																																																						
Hospital (if applicable)	0																																																						
GP Practices	4																																																						
Causeway Green Surgery																																																							
Oldbury Health Centre																																																							
Hawes Lane Surgery																																																							
Portway Family Practice																																																							
Pharmacies	9																																																						
Rowley Pharmacy																																																							
Boots - Langley																																																							
Langley Pharmacy																																																							
Oldbury Pharmacy																																																							

Ward Profile – 22. Proposed Tividale Ward

Criteria	Reason	
	Asda Pharmacy - Langley	
	Albert Street Pharmacy	
	C H White Pharmacy	
	Dunstones Chemist	
	Jhoots Pharmacy - Rowley	
	Dental Practices	7
	Bhandal Dental Practice – Halesowen Road	
	Oldbury Smile Spa	
	Cosmo-Dent Dental Practice	
	Church Square Dental Practice	
	Birmingham Community Healthcare – Oldbury Health Centre	
	Bhandal Dental Practice – Throne Road	
	Brandhall Cental Care	
	Council Services & Facilities	6
	Library Services	3
	Langley Library	
	Rounds Green Library	
	Oldbury Library	
	One Stop Shop	1
	Sandwell Council House	
	Childrens Centre	2
	Oldbury Family Hub	
	Rowley Family Hub	
	Recreational	5
	Public Park or Gardens	5
	Langley Park	
	Broadwell Park	
	Tividale Park	
	Warrens Hall Park	
	Bury Hill Park	
	Retail	11
	Post Office Counter Services	4
	Springfield Post Office	
	Langley Post Office	
	Oldbury Post Office	
	Rounds Green Post Office	
	Supermarket	7
	Asda - Langley	
	Aldi - Langley	
	Farmfoods – Birchley Island	
	Morrisons Daily – Dudley Port	
	Sainsburys Oldbury	

Ward Profile – 22. Proposed Tividale Ward

Criteria	Reason	
	Midcounties Co-Operative Foodstore - Oldbury	
	Iceland - Oldbury	
	Transport	0
	Rail Stations	0
	Bus Stations	0
	Total Services & Facilities	53

23.

Proposed Wednesbury Ward

Ward Profile



Ward Profile – 23. Proposed Wednesbury Ward

Criteria	
Ward No.:	23
Proposed Name:	Wednesbury Ward
Alternate Name options:	1. Wednesbury North 2. Wednesbury Town
Proposed No. Councillors:	3
Projected 18+ Population	
Projected 18+ population 2030:	11,834
Projected Borough 18+ Ward Population Average 2030:	11,318
Variance	+ 4.56%
Projected Electorate	
Projected Ward Electorate 2030:	10,742
Projected Borough Ward Electorate Average 2030:	10,294
Variance (%) (+/-)	+ 4.35%
Former Ward(s): (if applicable)	Wednesbury North, Wednesbury South (part)
Former Polling District(s): (if applicable)	WNA, WNB, WNC, WND, WNE, WSB (part), WSC (part), WSG (part)

Criteria	Reason
Electoral equality	This proposed ward falls within a series of recognised boundaries and is 4.35% above the borough-wide average projected electorate for 2030 based on a council size of 72 members representing 24 wards – each with 3 members.

Ward Profile – 23. Proposed Wednesbury Ward

Criteria	Reason
<p>Strong, easily identifiable boundaries</p>	<p>Boundaries</p> <p>The centre of Wednesbury is Wood Green Junior School, following Park Lane north to Axletree Way is the boundary. This then follows round between the River Tame and the motorway. It then continues along this route until the railway line and then follows the line south-west until Hydes Road. It then follows this south until Woden Road South Island, heading west incorporating Smith Road, north to Great Western Street Metro Station.</p> <p>The boundary then follows the line west onto the Walsall Canal, and then along the canal north-east through Western Way and across the Black Country New Road. The boundary continues, following Woden Road West and north onto Old Park Road, following east onto Franchise Street, back onto Axletree Way.</p> <p>Infrastructure & Environment</p> <p>Wednesbury North is mainly residential. There are some commercial units on the Wednesbury High Street and Axeltree Way retail park. There are a few industrial units by Dudley Street.</p> <p>There are several open spaces including allotments, parks and Fallings Heath Cemetery. The centre of the ward, close to St Mary's Church consists of Hills, known as Church Hill. The rest of the Ward is mostly flat.</p> <p>For regeneration there is currently a Levelling Up project in the Town Centre. There estates are newly built and not consideration for regeneration.</p>
<p>Delivering effective and convenient local government</p>	<p>This ward represents a unified, recognisable community and is of a geographic, population and electoral size that enables effective and efficient representation by 3 elected local Councillors. This will ensure the local community are able to identify and recognise their local representatives whilst ensuring cover in the event of absence or illness by one or more of the local Councillors. This also ensures residents have discretion to choose which of the 3 local Councillors to engage with.</p> <p>Reflecting the principle of the 20-minute neighbourhood, the ward has been modelled so that it can be grouped with several adjacent wards which share similar characteristics in terms of housing stock, social issues and demographics.</p> <p>These linkages and community clusters will aid the development of new neighbourhood structures including support arrangements for Councillors with capacity and casework including in the event of</p>

Ward Profile – 23. Proposed Wednesbury Ward

Criteria	Reason																																																																				
	absence.																																																																				
Reflecting community interests and identities	This ward represents a recognisable and cohesive community, with the following facilities and services within the proposed ward boundaries –																																																																				
	<table border="1"> <thead> <tr> <th>Services & Facilities</th> <th>Number</th> </tr> </thead> <tbody> <tr> <td>Educational</td> <td>8</td> </tr> <tr> <td>Primary Schools</td> <td>6</td> </tr> <tr> <td>Albert Pritchard Infant School</td> <td></td> </tr> <tr> <td>Holyhead Primary Academy</td> <td></td> </tr> <tr> <td>Old Park Primary School</td> <td></td> </tr> <tr> <td>St Johns CE Primary Academy</td> <td></td> </tr> <tr> <td>St Marys Catholic Primary School</td> <td></td> </tr> <tr> <td>Wood Green Junior School</td> <td></td> </tr> <tr> <td>Secondary Schools</td> <td>2</td> </tr> <tr> <td>Stuart Bathurst Catholic High School</td> <td></td> </tr> <tr> <td>Wood Green Academy</td> <td></td> </tr> <tr> <td>Health</td> <td>11</td> </tr> <tr> <td>Hospital (if applicable)</td> <td>0</td> </tr> <tr> <td>GP Practices</td> <td>3</td> </tr> <tr> <td>Oakeswell Health Centre</td> <td></td> </tr> <tr> <td>Jubilee Health Centre</td> <td></td> </tr> <tr> <td>The Spires Health Centre</td> <td></td> </tr> <tr> <td>Pharmacies</td> <td>4</td> </tr> <tr> <td>Boots - Wednesbury</td> <td></td> </tr> <tr> <td>Well Pharmacy</td> <td></td> </tr> <tr> <td>Park Lane Pharmacy</td> <td></td> </tr> <tr> <td>Jubilee Pharmacy</td> <td></td> </tr> <tr> <td>Dental Practices</td> <td>4</td> </tr> <tr> <td>Oraco Dental</td> <td></td> </tr> <tr> <td>Qamar Dental</td> <td></td> </tr> <tr> <td>Wednesbury Dental Practice</td> <td></td> </tr> <tr> <td>Russell Street Dental Clinic</td> <td></td> </tr> <tr> <td>Council Services & Facilities</td> <td>1</td> </tr> <tr> <td>Library Services</td> <td>1</td> </tr> <tr> <td>Wednesbury Library</td> <td></td> </tr> <tr> <td>One Stop Shop</td> <td>0</td> </tr> <tr> <td>Childrens Centre</td> <td></td> </tr> <tr> <td>Recreational</td> <td>1</td> </tr> </tbody> </table>	Services & Facilities	Number	Educational	8	Primary Schools	6	Albert Pritchard Infant School		Holyhead Primary Academy		Old Park Primary School		St Johns CE Primary Academy		St Marys Catholic Primary School		Wood Green Junior School		Secondary Schools	2	Stuart Bathurst Catholic High School		Wood Green Academy		Health	11	Hospital (if applicable)	0	GP Practices	3	Oakeswell Health Centre		Jubilee Health Centre		The Spires Health Centre		Pharmacies	4	Boots - Wednesbury		Well Pharmacy		Park Lane Pharmacy		Jubilee Pharmacy		Dental Practices	4	Oraco Dental		Qamar Dental		Wednesbury Dental Practice		Russell Street Dental Clinic		Council Services & Facilities	1	Library Services	1	Wednesbury Library		One Stop Shop	0	Childrens Centre		Recreational	1
	Services & Facilities	Number																																																																			
	Educational	8																																																																			
	Primary Schools	6																																																																			
	Albert Pritchard Infant School																																																																				
	Holyhead Primary Academy																																																																				
	Old Park Primary School																																																																				
	St Johns CE Primary Academy																																																																				
	St Marys Catholic Primary School																																																																				
	Wood Green Junior School																																																																				
	Secondary Schools	2																																																																			
	Stuart Bathurst Catholic High School																																																																				
	Wood Green Academy																																																																				
	Health	11																																																																			
	Hospital (if applicable)	0																																																																			
	GP Practices	3																																																																			
	Oakeswell Health Centre																																																																				
	Jubilee Health Centre																																																																				
	The Spires Health Centre																																																																				
	Pharmacies	4																																																																			
	Boots - Wednesbury																																																																				
	Well Pharmacy																																																																				
	Park Lane Pharmacy																																																																				
	Jubilee Pharmacy																																																																				
	Dental Practices	4																																																																			
	Oraco Dental																																																																				
Qamar Dental																																																																					
Wednesbury Dental Practice																																																																					
Russell Street Dental Clinic																																																																					
Council Services & Facilities	1																																																																				
Library Services	1																																																																				
Wednesbury Library																																																																					
One Stop Shop	0																																																																				
Childrens Centre																																																																					
Recreational	1																																																																				

Ward Profile – 23. Proposed Wednesbury Ward

Criteria	Reason																																				
	<table border="1"> <tr> <td>Public Park or Gardens</td> <td>1</td> </tr> <tr> <td>Brunswick Park</td> <td></td> </tr> <tr> <td>Retail</td> <td>6</td> </tr> <tr> <td>Post Office Counter Services</td> <td>2</td> </tr> <tr> <td>Park Lane Post Office</td> <td></td> </tr> <tr> <td>Wednesbury Post Office</td> <td></td> </tr> <tr> <td>Supermarket</td> <td>4</td> </tr> <tr> <td>Morrisons - Wednesbury</td> <td></td> </tr> <tr> <td>Morrisons Daily – Manor House Road</td> <td></td> </tr> <tr> <td>Iceland - Wednesbury</td> <td></td> </tr> <tr> <td>M and S - Wednesbury</td> <td></td> </tr> <tr> <td>Transport</td> <td>1</td> </tr> <tr> <td>Rail Stations</td> <td>0</td> </tr> <tr> <td>Bus Stations</td> <td>1</td> </tr> <tr> <td>Wednesbury Bus Station</td> <td></td> </tr> <tr> <td></td> <td></td> </tr> <tr> <td>Total Services & Facilities</td> <td>28</td> </tr> </table>	Public Park or Gardens	1	Brunswick Park		Retail	6	Post Office Counter Services	2	Park Lane Post Office		Wednesbury Post Office		Supermarket	4	Morrisons - Wednesbury		Morrisons Daily – Manor House Road		Iceland - Wednesbury		M and S - Wednesbury		Transport	1	Rail Stations	0	Bus Stations	1	Wednesbury Bus Station				Total Services & Facilities	28		
Public Park or Gardens	1																																				
Brunswick Park																																					
Retail	6																																				
Post Office Counter Services	2																																				
Park Lane Post Office																																					
Wednesbury Post Office																																					
Supermarket	4																																				
Morrisons - Wednesbury																																					
Morrisons Daily – Manor House Road																																					
Iceland - Wednesbury																																					
M and S - Wednesbury																																					
Transport	1																																				
Rail Stations	0																																				
Bus Stations	1																																				
Wednesbury Bus Station																																					
Total Services & Facilities	28																																				
	<p>20-Minute Neighbourhood No ward or community exists in isolation. Reflecting the principle of the 20-minute neighbourhood, the following facilities fall within a 1-mile radius or 20-minute walk of the ward –</p> <table border="1"> <thead> <tr> <th>Services & Facilities</th> <th>Number</th> </tr> </thead> <tbody> <tr> <td>Educational</td> <td>13</td> </tr> <tr> <td>Primary Schools</td> <td>11</td> </tr> <tr> <td>Elm Tree Primary School</td> <td></td> </tr> <tr> <td>Mesty Croft Academy</td> <td></td> </tr> <tr> <td>Park Hill Primary School</td> <td></td> </tr> <tr> <td>Tameside Primary Academy</td> <td></td> </tr> <tr> <td>The Priory Primary School</td> <td></td> </tr> <tr> <td>Ocker Hill Infant and Nursery School</td> <td></td> </tr> <tr> <td>Summerhill Primary Academy</td> <td></td> </tr> <tr> <td>Wednesbury Oak Academy</td> <td></td> </tr> <tr> <td>Harvills Hawthorn Primary School</td> <td></td> </tr> <tr> <td>Moorlands Primary School</td> <td></td> </tr> <tr> <td>Ocker Hill Academy</td> <td></td> </tr> <tr> <td>Secondary Schools</td> <td>2</td> </tr> <tr> <td>Wodensborough Ormiston Academy</td> <td></td> </tr> <tr> <td>Gospel Oak School</td> <td></td> </tr> <tr> <td>Health</td> <td>16</td> </tr> </tbody> </table>	Services & Facilities	Number	Educational	13	Primary Schools	11	Elm Tree Primary School		Mesty Croft Academy		Park Hill Primary School		Tameside Primary Academy		The Priory Primary School		Ocker Hill Infant and Nursery School		Summerhill Primary Academy		Wednesbury Oak Academy		Harvills Hawthorn Primary School		Moorlands Primary School		Ocker Hill Academy		Secondary Schools	2	Wodensborough Ormiston Academy		Gospel Oak School		Health	16
Services & Facilities	Number																																				
Educational	13																																				
Primary Schools	11																																				
Elm Tree Primary School																																					
Mesty Croft Academy																																					
Park Hill Primary School																																					
Tameside Primary Academy																																					
The Priory Primary School																																					
Ocker Hill Infant and Nursery School																																					
Summerhill Primary Academy																																					
Wednesbury Oak Academy																																					
Harvills Hawthorn Primary School																																					
Moorlands Primary School																																					
Ocker Hill Academy																																					
Secondary Schools	2																																				
Wodensborough Ormiston Academy																																					
Gospel Oak School																																					
Health	16																																				

Ward Profile – 23. Proposed Wednesbury Ward

Criteria	Reason	
	Hospital (if applicable)	0
	GP Practices	6
	The Village Medical Centre	
	Tame Valley Medical Centre	
	Swanpool Medical Centre	
	Glebefields Surgery	
	Hill Top Surgery	
	New Street Surgery	
	Pharmacies	7
	Wednesbury Pharmacy	
	Friar Park Pharmacy	
	Asda Pharmacy – Princes End	
	Swanpool Pharmacy	
	New Street Pharmacy	
	Hill Top Pharmacy	
	Co-Operative Pharmacy - Wednesbury	
	Dental Practices	3
	Crankhall Lane Dental Practice	
	Birmingham Community Healthcare – Glebefields Health Centre	
	Princes End Dental Practice	
	Council Services & Facilities	4
	Library Services	2
	Glebefields Library	
	Hill Top Library	
	One Stop Shop	0
	Childrens Centre	2
	Wednesbury Family Hub	
	Tipton Family Hub	
	Recreational	4
	Public Park or Gardens	4
	Laybourne Park	
	Ebenezer Street Open Space	
	Balls Hill Open Space	
	Hill Top Park	
	Retail	10
	Post Office Counter Services	4
	Coronation Road Post Office	
	Crankhall Lane Post Office	
	Hill Top Post Office	
	Princes End Post Office	
	Supermarket	6
	Asda – Princes End	

Ward Profile – 23. Proposed Wednesbury Ward

Criteria	Reason	
	Farmfoods – Princes End	
	Heron Foods – Princes End	
	Lidl – Friar Park	
	Co-Operative Foodstore – Hill Top	
	Aldi – Hill Top	
	Transport	1
	Rail Stations	1
	Bescot Stadium Station	
	Bus Stations	0
	Total Services & Facilities	48

24.

Proposed West Bromwich Central Ward

Ward Profile



Ward Profile – 24. Proposed West Bromwich Central Ward

Criteria	
Ward No.:	24
Proposed Name:	West Bromwich Central Ward
Alternate Name options:	1. West Bromwich Town
Proposed No. Councillors:	3
Projected 18+ Population	
Projected 18+ population 2030:	10,961
Projected Borough 18+ Ward Population Average 2030:	11,318
Variance	- 3.16%
Projected Electorate	
Projected Ward Electorate 2030:	9,779
Projected Borough Ward Electorate Average 2030:	10,294
Variance (%) (+/-)	- 5.00%
Former Ward(s): (if applicable)	West Bromwich Central (part)
Former Polling District(s): (if applicable)	WBA (part), WBB, WBC, WBD, WBE, WBF, WBG

Criteria	Reason
Electoral equality	This proposed ward falls within a series of recognised boundaries and is 5.00% below the borough-wide average projected electorate for 2030 based on a council size of 72 members representing 24 wards – each with 3 members.

Ward Profile – 24. Proposed West Bromwich Central Ward

Criteria	Reason
<p>Strong, easily identifiable boundaries</p>	<p>Boundaries The centre of the West Bromwich Central Ward is the Congregation Way Island. Following Seagar Street north, onto Hallam Street, the boundary is the junction with Little Lane.</p> <p>Heading south to include Hallam Drive and Sandwell Hospital, the boundary cuts across Dagger Lane and continues south along the boundary of Dartmouth Park and around Sandwell Golf Course, south down Park Lane. The boundary then follows the Birmingham Road east to the M5 Island, following the M5 south until Spon Lane, where the boundary heads north along Spon Lane until it meets the metro line. It follows the metro line north-west and east along the Express way to the Island, where it follows All Saint’s Way north back to Little Lane.</p> <p>Infrastructure & Environment There is one industrial zone in the Ward. The rest of the Ward comprises of residential properties and Sandwell Golf Course and Dartmouth Park.</p> <p>The Ward has a large concentrated commercial centre. There is a Hospital within the Ward, large college and Town Hall. The Ward is mostly flat.</p> <p>The M5 motorway runs along the southern border of the Ward and there is a bus station in the Town Centre. There is also a metro line running along the western border of the Ward.</p>
<p>Delivering effective and convenient local government</p>	<p>This ward represents a unified, recognisable community and is of a geographic, population and electoral size that enables effective and efficient representation by 3 elected local Councillors. This will ensure the local community are able to identify and recognise their local representatives whilst ensuring cover in the event of absence or illness by one or more of the local Councillors. This also ensures residents have discretion to choose which of the 3 local Councillors to engage with.</p> <p>Reflecting the principle of the 20-minute neighbourhood, the ward has been modelled so that it can be grouped with several adjacent wards which share similar characteristics in terms of housing stock, social issues and demographics.</p> <p>These linkages and community clusters will aid the development of new neighbourhood structures including support arrangements for Councillors with capacity and casework including in the event of</p>

Ward Profile – 24. Proposed West Bromwich Central Ward

Criteria	Reason																																																																						
	absence.																																																																						
Reflecting community interests and identities	This ward represents a recognisable and cohesive community, with the following facilities and services within the proposed ward boundaries –																																																																						
	<table border="1"> <thead> <tr> <th>Services & Facilities</th> <th>Number</th> </tr> </thead> <tbody> <tr> <td>Educational</td> <td>3</td> </tr> <tr> <td>Primary Schools</td> <td>3</td> </tr> <tr> <td>Holy Name Catholic Primary School</td> <td></td> </tr> <tr> <td>Holy Trinity CE Primary School</td> <td></td> </tr> <tr> <td>King George V Primary School</td> <td></td> </tr> <tr> <td>Secondary Schools</td> <td>0</td> </tr> <tr> <td>Health</td> <td>16</td> </tr> <tr> <td>Hospital (if applicable)</td> <td>1</td> </tr> <tr> <td>Sandwell General Hospital</td> <td></td> </tr> <tr> <td>GP Practices</td> <td>3</td> </tr> <tr> <td>Great Bridge Partnership for Health – Oakwood Surgery</td> <td></td> </tr> <tr> <td>Primary Care Centre</td> <td></td> </tr> <tr> <td>St Paul's Partners – West Bromwich</td> <td></td> </tr> <tr> <td>Pharmacies</td> <td>7</td> </tr> <tr> <td>DH Pharmacy</td> <td></td> </tr> <tr> <td>Boots – West Bromwich</td> <td></td> </tr> <tr> <td>Carters Chemist</td> <td></td> </tr> <tr> <td>Khaira Pharmacy</td> <td></td> </tr> <tr> <td>Sidhus Pharmacy</td> <td></td> </tr> <tr> <td>Ingrams Chemist</td> <td></td> </tr> <tr> <td>Superdrug – West Bromwich</td> <td></td> </tr> <tr> <td>Dental Practices</td> <td>5</td> </tr> <tr> <td>Asden House Dental Clinic</td> <td></td> </tr> <tr> <td>Divine Dentistry</td> <td></td> </tr> <tr> <td>J S Kainth and Associates</td> <td></td> </tr> <tr> <td>Medical-Dent</td> <td></td> </tr> <tr> <td>The Dental Clinic</td> <td></td> </tr> <tr> <td>Council Services & Facilities</td> <td>1</td> </tr> <tr> <td>Library Services</td> <td>1</td> </tr> <tr> <td>Central Library</td> <td></td> </tr> <tr> <td>One Stop Shop</td> <td>0</td> </tr> <tr> <td>Childrens Centre</td> <td>0</td> </tr> <tr> <td>Recreational</td> <td>3</td> </tr> <tr> <td>Public Park or Gardens</td> <td>3</td> </tr> </tbody> </table>	Services & Facilities	Number	Educational	3	Primary Schools	3	Holy Name Catholic Primary School		Holy Trinity CE Primary School		King George V Primary School		Secondary Schools	0	Health	16	Hospital (if applicable)	1	Sandwell General Hospital		GP Practices	3	Great Bridge Partnership for Health – Oakwood Surgery		Primary Care Centre		St Paul's Partners – West Bromwich		Pharmacies	7	DH Pharmacy		Boots – West Bromwich		Carters Chemist		Khaira Pharmacy		Sidhus Pharmacy		Ingrams Chemist		Superdrug – West Bromwich		Dental Practices	5	Asden House Dental Clinic		Divine Dentistry		J S Kainth and Associates		Medical-Dent		The Dental Clinic		Council Services & Facilities	1	Library Services	1	Central Library		One Stop Shop	0	Childrens Centre	0	Recreational	3	Public Park or Gardens	3
	Services & Facilities	Number																																																																					
	Educational	3																																																																					
	Primary Schools	3																																																																					
	Holy Name Catholic Primary School																																																																						
	Holy Trinity CE Primary School																																																																						
	King George V Primary School																																																																						
	Secondary Schools	0																																																																					
	Health	16																																																																					
	Hospital (if applicable)	1																																																																					
	Sandwell General Hospital																																																																						
	GP Practices	3																																																																					
	Great Bridge Partnership for Health – Oakwood Surgery																																																																						
	Primary Care Centre																																																																						
	St Paul's Partners – West Bromwich																																																																						
	Pharmacies	7																																																																					
	DH Pharmacy																																																																						
	Boots – West Bromwich																																																																						
	Carters Chemist																																																																						
	Khaira Pharmacy																																																																						
	Sidhus Pharmacy																																																																						
	Ingrams Chemist																																																																						
	Superdrug – West Bromwich																																																																						
	Dental Practices	5																																																																					
	Asden House Dental Clinic																																																																						
	Divine Dentistry																																																																						
J S Kainth and Associates																																																																							
Medical-Dent																																																																							
The Dental Clinic																																																																							
Council Services & Facilities	1																																																																						
Library Services	1																																																																						
Central Library																																																																							
One Stop Shop	0																																																																						
Childrens Centre	0																																																																						
Recreational	3																																																																						
Public Park or Gardens	3																																																																						

Ward Profile – 24. Proposed West Bromwich Central Ward

Criteria	Reason																															
	Dartmouth Park																															
	Kendrick Park																															
	Garden of Remembrance																															
	Retail	7																														
	Post Office Counter Services	2																														
	Carters Green Post Office																															
	West Bromwich Post Office																															
	Supermarket	5																														
	Lidl – West Bromwich																															
	Marks and Spencer - West Bromwich																															
	Tesco – West Bromwich																															
	Heron Foods – West Bromwich																															
	Aldi – West Bromwich																															
	Transport	1																														
	Rail Stations	0																														
	Bus Stations	1																														
	West Bromwich Bus Station																															
	Total Services & Facilities	31																														
	20-Minute Neighbourhood																															
	No ward or community exists in isolation. Reflecting the principle of the 20-minute neighbourhood, the following facilities fall within a 1-mile radius or 20-minute walk of the ward –																															
	<table border="1"> <thead> <tr> <th>Services & Facilities</th> <th>Number</th> </tr> </thead> <tbody> <tr> <td>Educational</td> <td>28</td> </tr> <tr> <td>Primary Schools</td> <td>23</td> </tr> <tr> <td>All Saints CE Primary School</td> <td></td> </tr> <tr> <td>Pennyhill Primary School</td> <td></td> </tr> <tr> <td>Hanbury Primary School</td> <td></td> </tr> <tr> <td>Lodge Primary School</td> <td></td> </tr> <tr> <td>Lyng Primary School</td> <td></td> </tr> <tr> <td>Ryders Green Primary School</td> <td></td> </tr> <tr> <td>Hall Green Primary School</td> <td></td> </tr> <tr> <td>Hargate Primary School</td> <td></td> </tr> <tr> <td>Hateley Heath Primary School</td> <td></td> </tr> <tr> <td>St John Bosco Catholic Primary School</td> <td></td> </tr> <tr> <td>St Mary Magdalene CE Voluntary Controlled Primary School</td> <td></td> </tr> <tr> <td>Eaton Valley Primary School</td> <td></td> </tr> </tbody> </table>		Services & Facilities	Number	Educational	28	Primary Schools	23	All Saints CE Primary School		Pennyhill Primary School		Hanbury Primary School		Lodge Primary School		Lyng Primary School		Ryders Green Primary School		Hall Green Primary School		Hargate Primary School		Hateley Heath Primary School		St John Bosco Catholic Primary School		St Mary Magdalene CE Voluntary Controlled Primary School		Eaton Valley Primary School	
Services & Facilities	Number																															
Educational	28																															
Primary Schools	23																															
All Saints CE Primary School																																
Pennyhill Primary School																																
Hanbury Primary School																																
Lodge Primary School																																
Lyng Primary School																																
Ryders Green Primary School																																
Hall Green Primary School																																
Hargate Primary School																																
Hateley Heath Primary School																																
St John Bosco Catholic Primary School																																
St Mary Magdalene CE Voluntary Controlled Primary School																																
Eaton Valley Primary School																																

Ward Profile – 24. Proposed West Bromwich Central Ward

Criteria	Reason	
	Ferndale Primary School	
	Grove Vale Primary School	
	Hamstead Infant School	
	Hamstead Junior School	
	St Margarets CE Primary School	
	Galton Valley Primary School	
	George Betts Primary School	
	Rood End Primary School	
	Harvills Hawthorn Primary School	
	Moorlands Primary School	
	Ocker Hill Academy	
	Secondary Schools	5
	George Salter Academy	
	West Bromwich Collegiate Academy	
	The Phoenix Collegiate	
	Holly Lodge High School	
	Sandwell Academy	
	Health	31
	Hospital (if applicable)	0
	GP Practices	12
	Stone Cross Medical Centre	
	The Surgery – Clifton Lane	
	Linkway Medical Practice	
	Dr R K Arora	
	St Paul's Partnership – Lyng Centre	
	Cambridge Street Surgery	
	Dr V K Dewan	
	Hawthorns Medical Practice	
	The Surgery – Lodge Road	
	St Pauls Medical Practice	
	Hill Top Surgery	
	New Street Surgery	
	Pharmacies	13
	Medipharma Chemists	
	Beaconview Pharmacy	
	Stone Cross Pharmacy	
	Lyng Pharmacy	
	Lloyds Pharmacy – Greets Green and Lyng	
	Lloyds Pharmacy – Greets Green and Lyng	
	Well Pharmacy	
	D P Forrest	
	Sandwell Pharmacy	

Ward Profile – 24. Proposed West Bromwich Central Ward

Criteria	Reason	
	R K Pharmacy	
	New Street Pharmacy	
	Hill Top Pharmacy	
	Co-Operative Pharmacy - Wednesbury	
	Dental Practices	6
	West Park Dental Care	
	Scott Arms Dental Practice	
	S M Bentley Dental Practice	
	Pentwyn Dental Surgery	
	Birmingham Community Healthcare – Lyng Health Centre	
	Stella Maris Practice	
	Council Services & Facilities	5
	Library Services	3
	Stone Cross Library	
	Hamstead Library	
	Hill Top Library	
	One Stop Shop	0
	Childrens Centre	2
	West Bromwich North Family Hub	
	West Bromwich Central Family Hub	
	Recreational	8
	Public Park or Gardens	8
	Oak House	
	Lyng Park	
	Churchfields Play Area	
	Lewisham Park	
	West Smethwick Park	
	Ebenezer Street Open Space	
	Balls Hill Open Space	
	Hill Top Park	
	Retail	14
	Post Office Counter Services	7
	Oldbury Road Post Office	
	St Pauls Road Post Office	
	Bromford Lane Post Office	
	Hill Top Post Office	
	Bowstoke Road Post Office	
	Stone Cross Post Office	
	Vicarage Road Post Office	
	Supermarket	7
	Co-Operative Foodstore – Hill Top	
	Aldi – Hill Top	

Ward Profile – 24. Proposed West Bromwich Central Ward

Criteria	Reason	
	Tesco – Walsall Road	
	Morrisons Daily – Hollyhedge Road	
	Tesco Express – Hamstead Road	
	Iceland – Walsall Road	
	Co-Op – Gorse Farm Road	
	Transport	4
	Rail Stations	4
	Tame Bridge Station	
	Sandwell and Dudley	
	Smethwick Galton Bridge	
	Hawthornes Station	
	Bus Stations	0
	Total Services & Facilities	90

Sandwell Metropolitan Borough Council

Local Government Boundary Review

Ward Pattern Submission

Appendix 3 - Proposed Ward Maps

September 2024



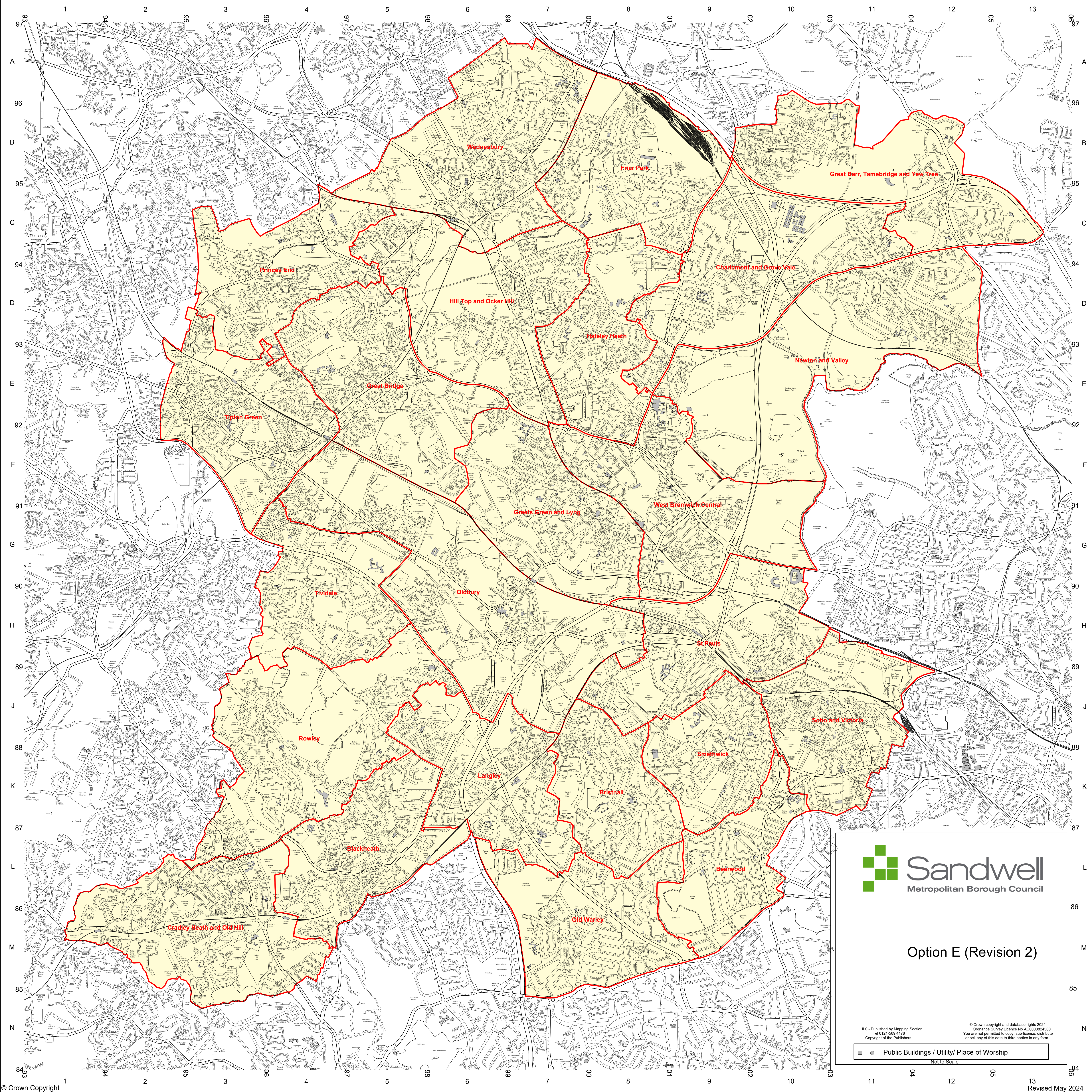
Contents

	Borough-wide wards map	<i>(Pages 1 - 2)</i>
1.	Bearwood Ward	<i>(Pages 3 - 4)</i>
2.	Blackheath Ward	<i>(Pages 5 - 6)</i>
3.	Bristnall Ward	<i>(Pages 7 - 8)</i>
4.	Charlemont and Grove Vale Ward	<i>(Pages 9 - 10)</i>
5.	Cradley Heath and Old Hill Ward	<i>(Pages 11 - 12)</i>
6.	Friar Park Ward	<i>(Pages 13 - 14)</i>
7.	Great Barr, Tamebridge and Yew Tree Ward	<i>(Pages 15 - 16)</i>
8.	Great Bridge Ward	<i>(Pages 17 - 18)</i>
9.	Greets Green and Lyng Ward	<i>(Pages 19 - 20)</i>
10.	Hateley Heath Ward	<i>(Pages 21 - 22)</i>
11.	Hill Top and Ocker Hill Ward	<i>(Pages 23 - 24)</i>

12. **Langley Ward** *(Pages 25 - 26)*
13. **Newton and Valley Ward** *(Pages 27 - 28)*
14. **Old Warley Ward** *(Pages 29 - 30)*
15. **Oldbury Ward** *(Pages 31 - 32)*
16. **Princes End Ward** *(Pages 33 - 34)*
17. **Rowley Ward** *(Pages 35 - 36)*
18. **Smethwick Ward** *(Pages 37 - 38)*
19. **Soho and Victoria Ward** *(Pages 39 - 40)*
20. **St Pauls Ward** *(Pages 41 - 42)*
21. **Tipton Green Ward** *(Pages 43 - 44)*
22. **Tividale Ward** *(Pages 45 - 46)*
23. **Wednesbury Ward** *(Pages 47 - 48)*
24. **West Bromwich Central Ward** *(Pages 49 – 50)*

Proposed borough-wide Wards Map





Option E (Revision 2)

IL0 - Published by Mapping Section
Tel 0121-569 4178
Copyright of the Publishers

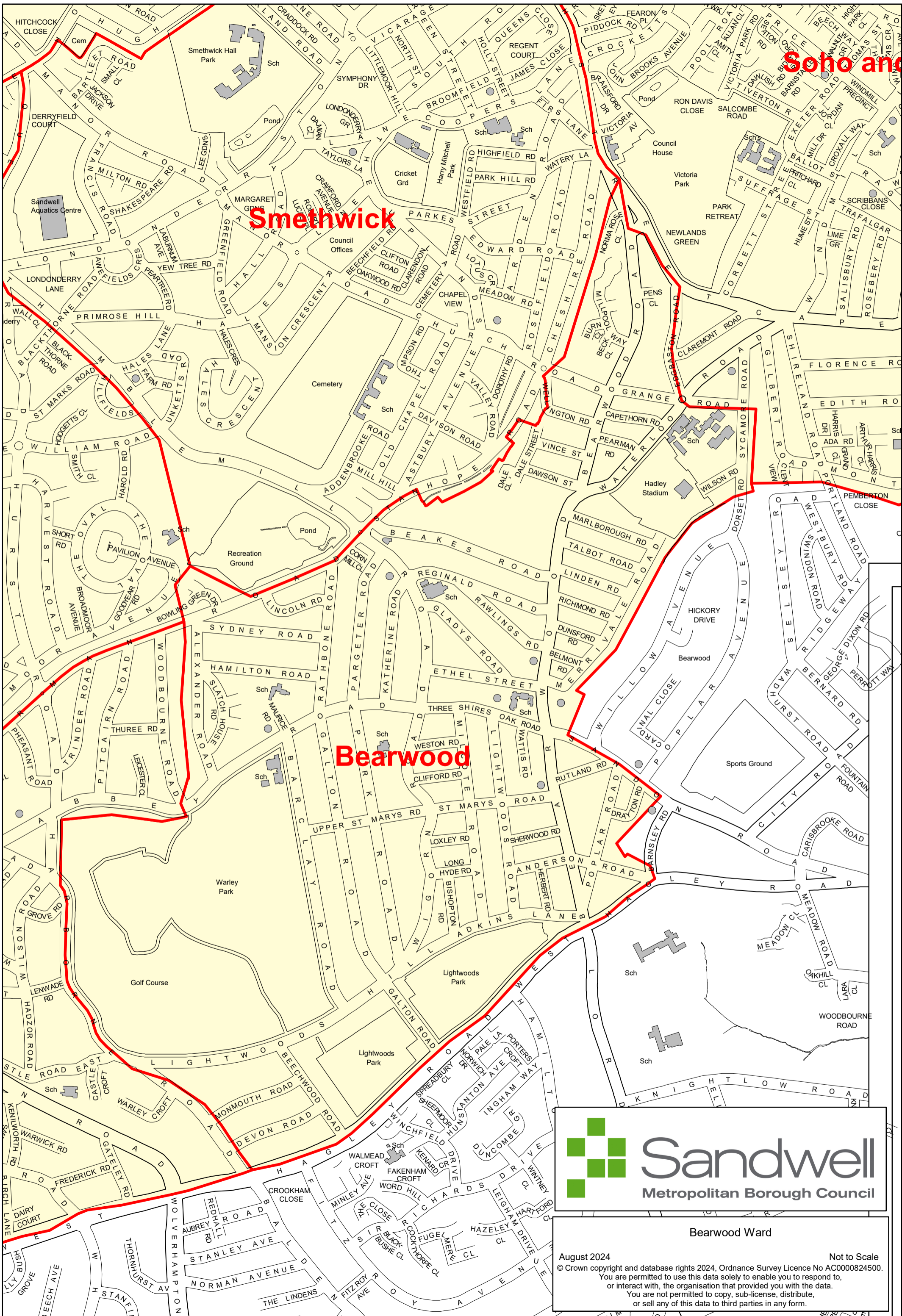
© Crown copyright and database rights 2024
Ordnance Survey License No AC0000424500
You are not permitted to copy, sub-license, distribute
or sell any of this data to third parties in any form.

● Public Buildings / Utility/ Place of Worship
Not to Scale

1.

Proposed Bearwood Ward





Soho and

Smethwick

Bearwood



Bearwood Ward
August 2024 Not to Scale
© Crown copyright and database rights 2024, Ordnance Survey Licence No AC0000824500.
You are permitted to use this data solely to enable you to respond to, or interact with, the organisation that provided you with the data.
You are not permitted to copy, sub-license, distribute, or sell any of this data to third parties in any form.

2.

Proposed Blackheath Ward



Rowley

Blackheath



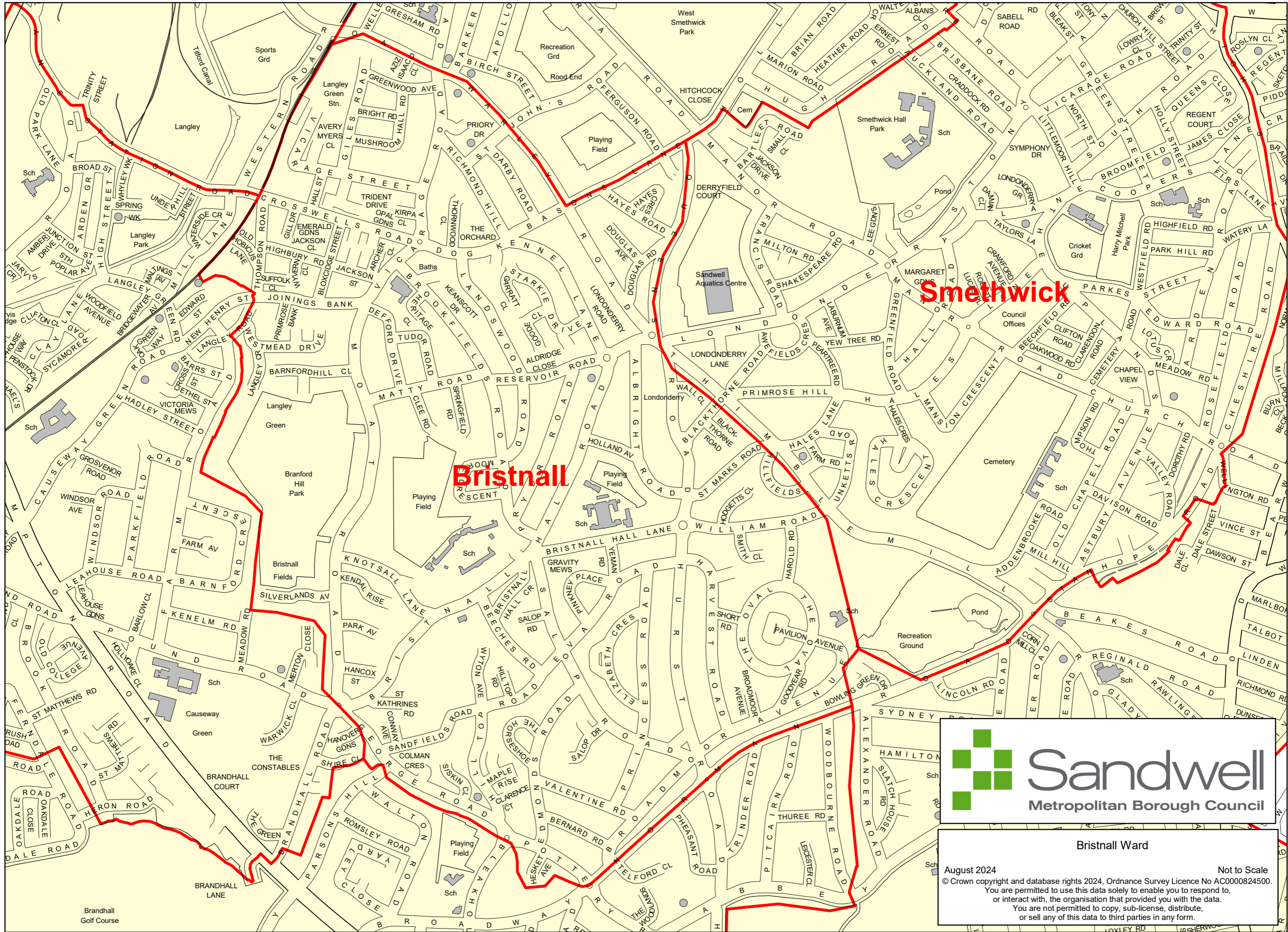
Blackheath Ward

August 2024
© Crown copyright and database rights 2024, Ordnance Survey Licence No AC0000824500.
Not to Scale
You are permitted to use this data solely to enable you to respond to, or interact with, the organisation that provided you with the data.
You are not permitted to copy, sub-license, distribute, or sell any of this data to third parties in any form.

3.

Proposed Bristnall Ward





Smethwick

Bristnall



Bristnall Ward

August 2024 Not to Scale

© Crown copyright and database rights 2024, Ordnance Survey Licence No AC0000824500.
You are permitted to use this data solely to enable you to respond to, or interact with, the organisation that provided you with the data.
You are not permitted to copy, sub-license, distribute, or sell any of this data to third parties in any form.

Brandhall Golf Course

4.

Proposed Charlemont and Grove Ward



Friar Park

Great Barr and Yew tree

Charlemont and Grove Vale

Hateley Heath

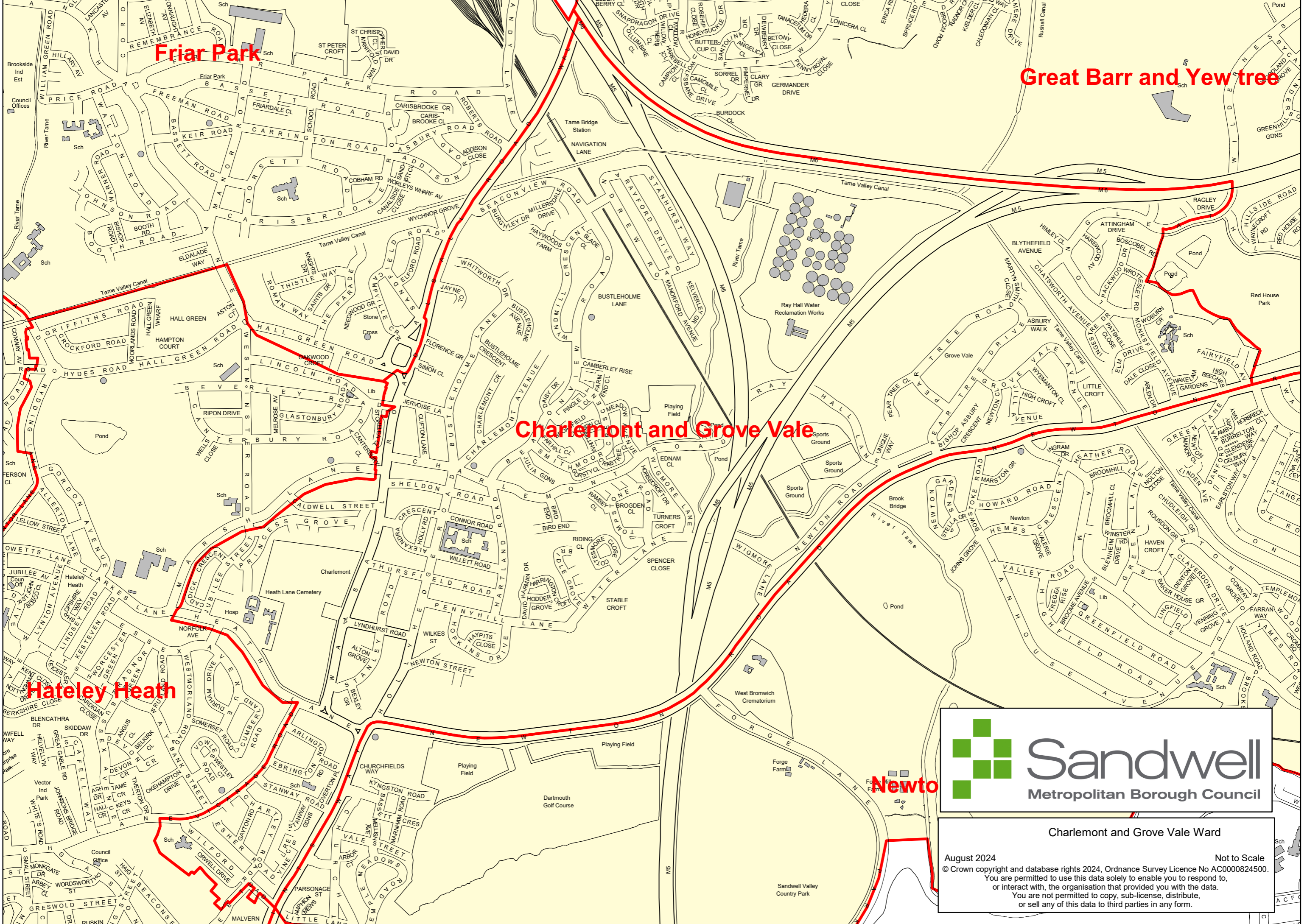
Newto



Charlemont and Grove Vale Ward

August 2024 Not to Scale

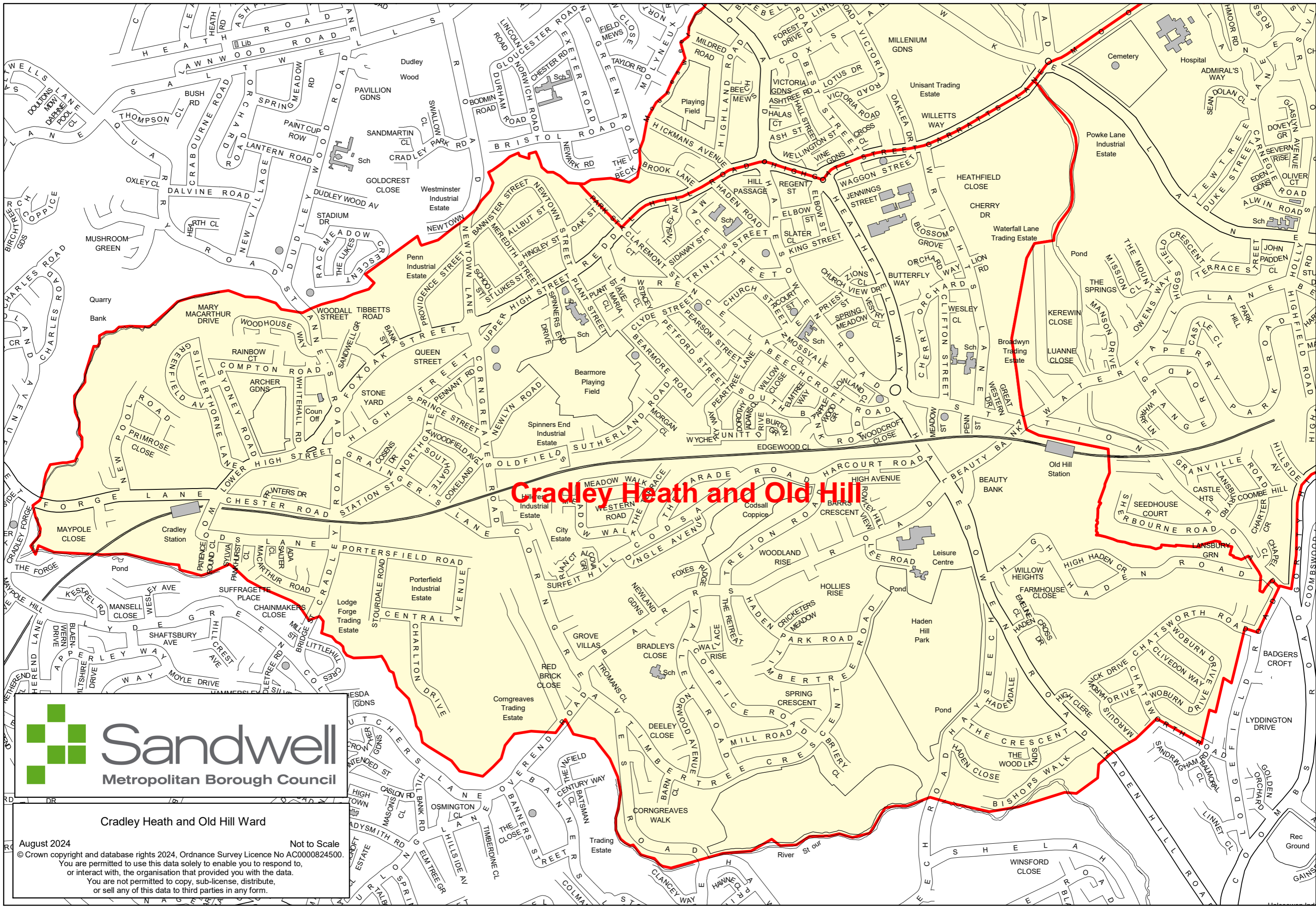
© Crown copyright and database rights 2024, Ordnance Survey Licence No AC0000824500.
You are permitted to use this data solely to enable you to respond to, or interact with, the organisation that provided you with the data.
You are not permitted to copy, sub-license, distribute, or sell any of this data to third parties in any form.



5.

Proposed Cradley Heath and Old Hill Ward





Cradley Heath and Old Hill



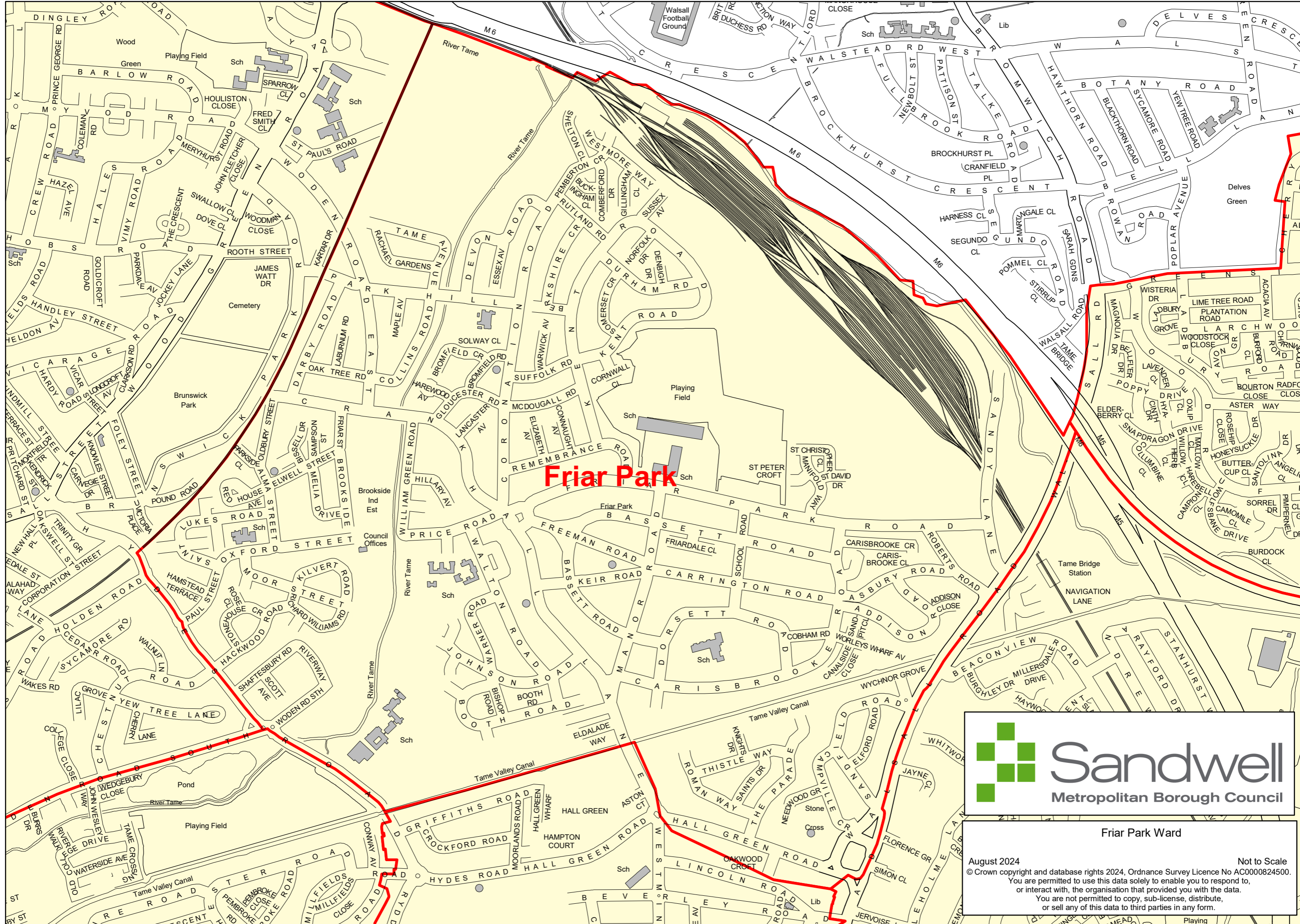
Cradley Heath and Old Hill Ward

August 2024 Not to Scale
© Crown copyright and database rights 2024, Ordnance Survey Licence No AC0000824500.
You are permitted to use this data solely to enable you to respond to, or interact with, the organisation that provided you with the data.
You are not permitted to copy, sub-license, distribute, or sell any of this data to third parties in any form.

6.

Proposed Friar Park Ward





Friar Park



Friar Park Ward

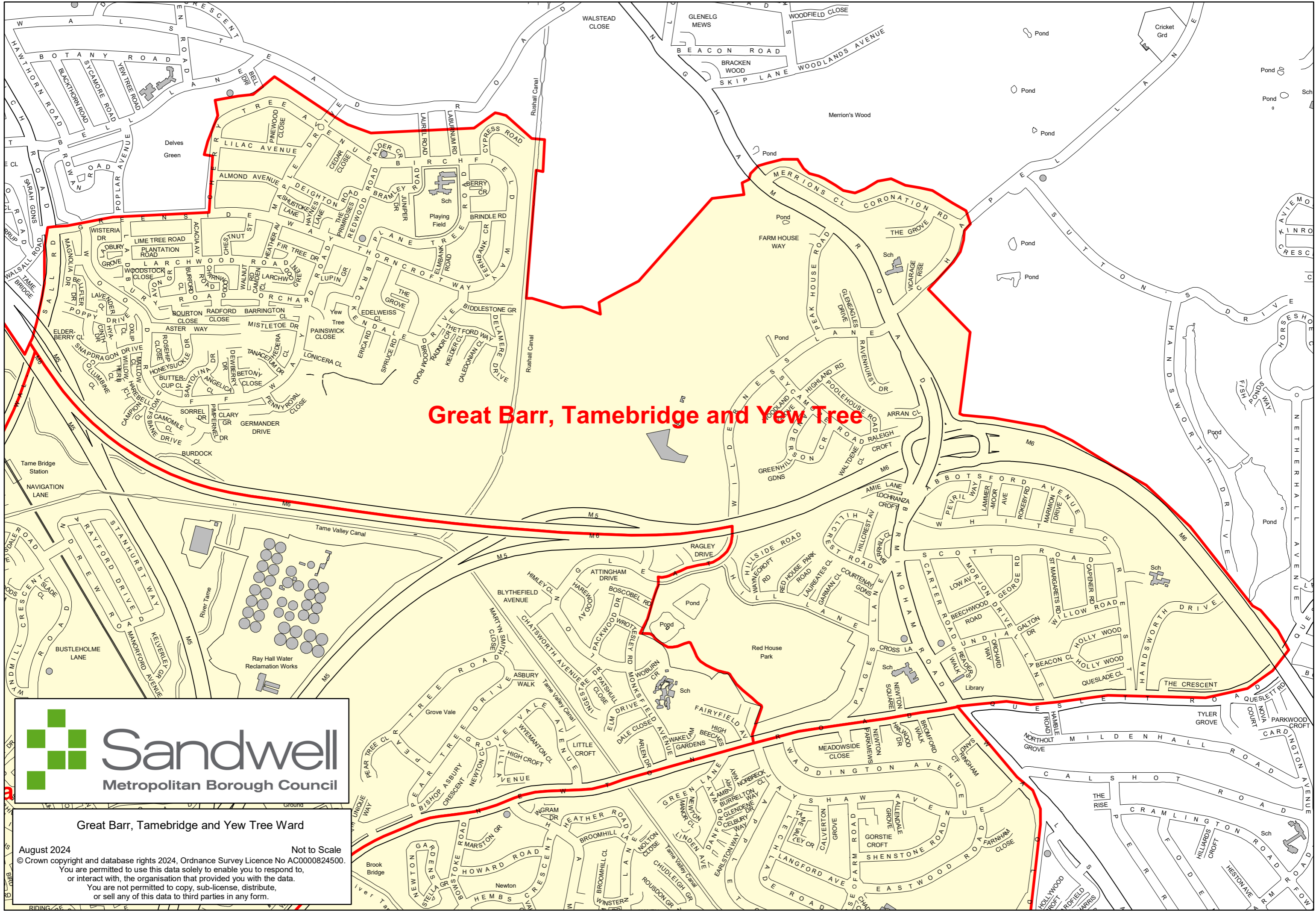
August 2024 Not to Scale

© Crown copyright and database rights 2024, Ordnance Survey Licence No AC0000824500.
You are permitted to use this data solely to enable you to respond to, or interact with, the organisation that provided you with the data.
You are not permitted to copy, sub-license, distribute, or sell any of this data to third parties in any form.

7.

Proposed Great Barr, Tamebridge and Yew Tree Ward





Great Barr, Tamebridge and Yew Tree



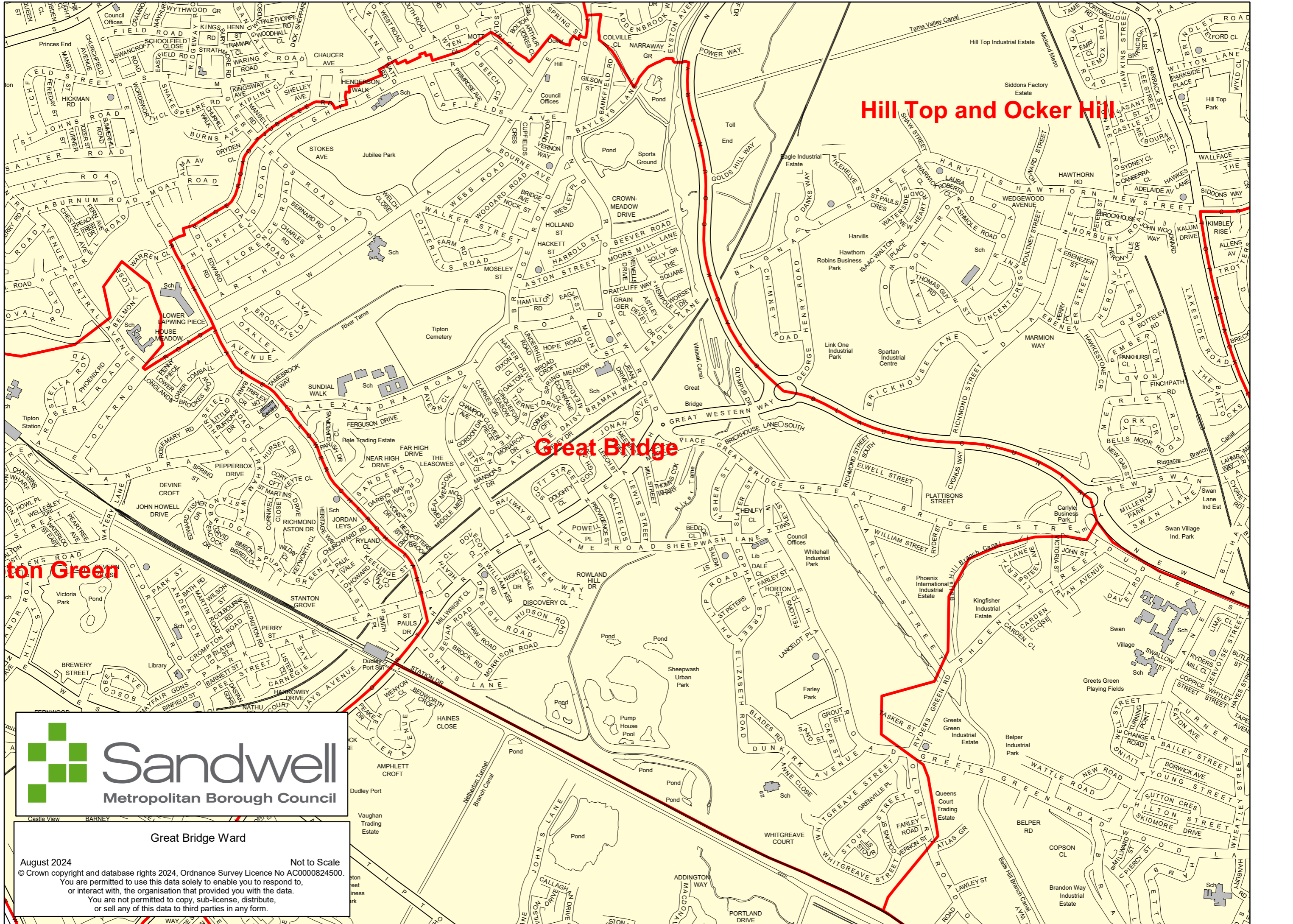
Great Barr, Tamebridge and Yew Tree Ward
August 2024
© Crown copyright and database rights 2024, Ordnance Survey Licence No AC0000824500.
You are permitted to use this data solely to enable you to respond to, or interact with, the organisation that provided you with the data.
You are not permitted to copy, sub-license, distribute, or sell any of this data to third parties in any form.

Not to Scale

8.

Proposed Great Bridge Ward





Hill Top and Ocker Hill

Great Bridge

ton Green



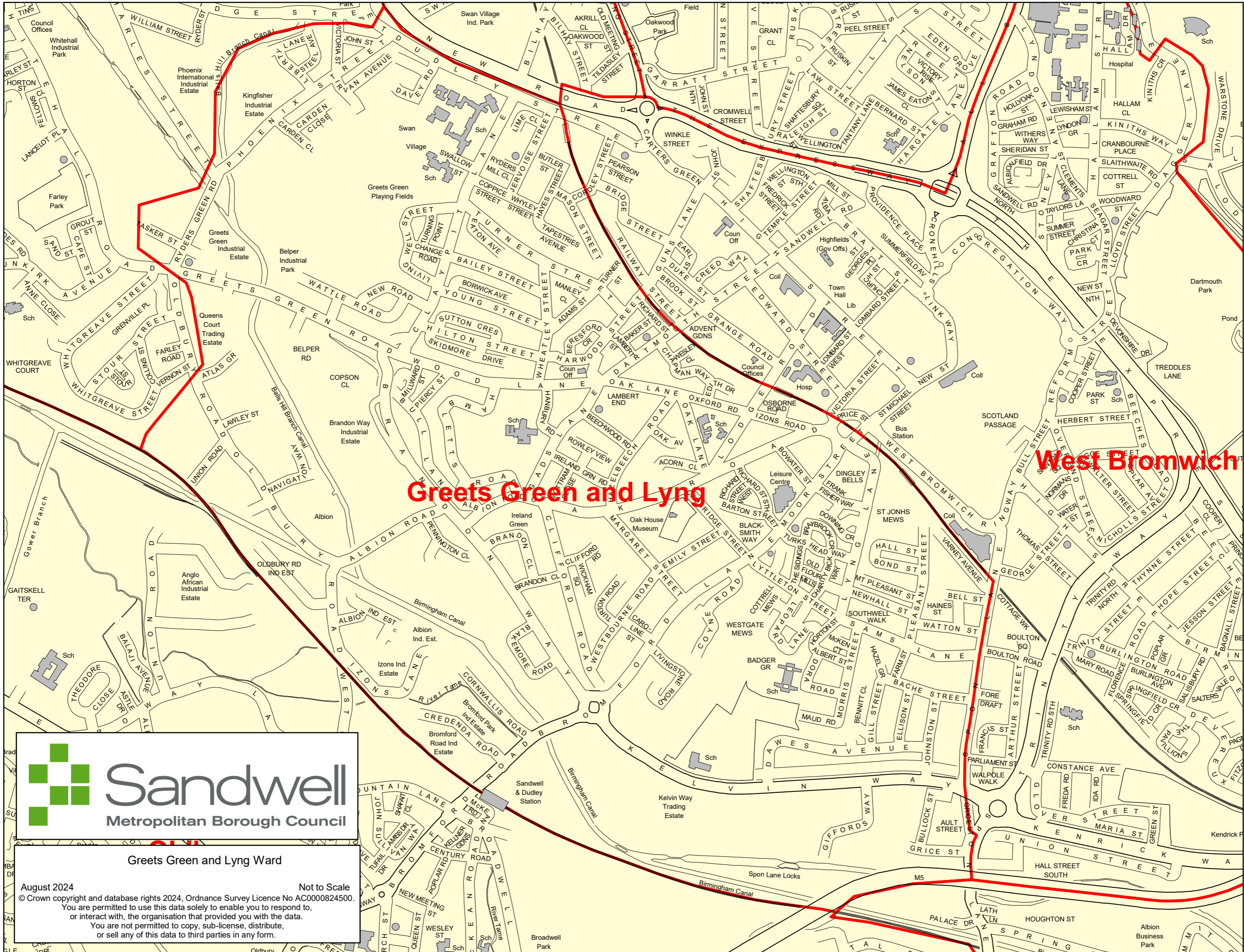
Great Bridge Ward

August 2024 Not to Scale
© Crown copyright and database rights 2024, Ordnance Survey Licence No AC0000824500.
You are permitted to use this data solely to enable you to respond to, or interact with, the organisation that provided you with the data.
You are not permitted to copy, sub-license, distribute, or sell any of this data to third parties in any form.

9.

Proposed Greets Green and Lyng Ward





West Bromwich
Greetings Green and Lyng



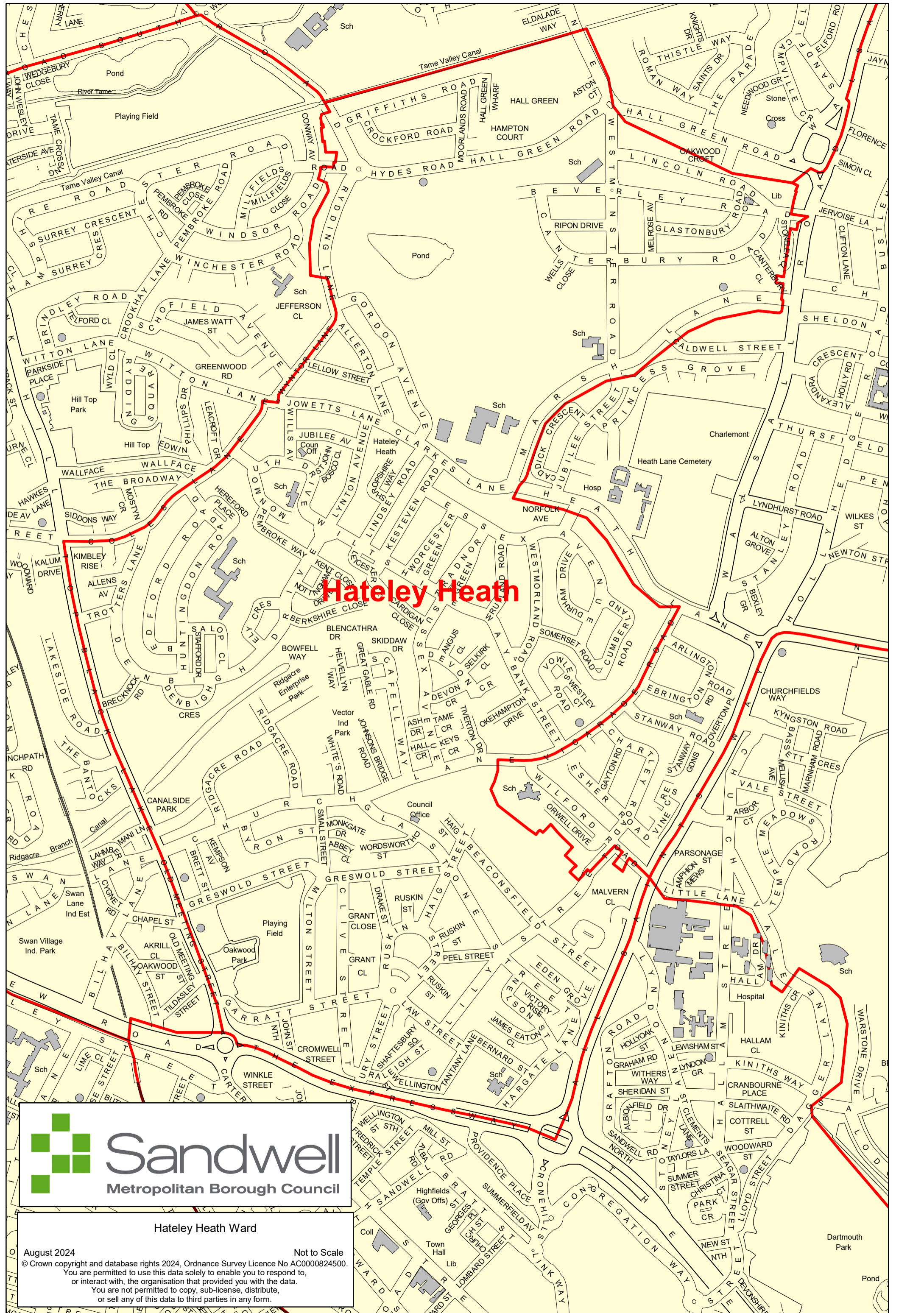
Greetings Green and Lyng Ward

August 2024
© Crown copyright and database rights 2024, Ordnance Survey Licence No AC0000824500.
Not to Scale
You are permitted to use this data solely to enable you to respond to, or interact with, the organisation that provided you with the data.
You are not permitted to copy, sub-license, distribute, or sell any of this data to third parties in any form.

10.

Proposed Hateley Heath Ward





Hateley Heath



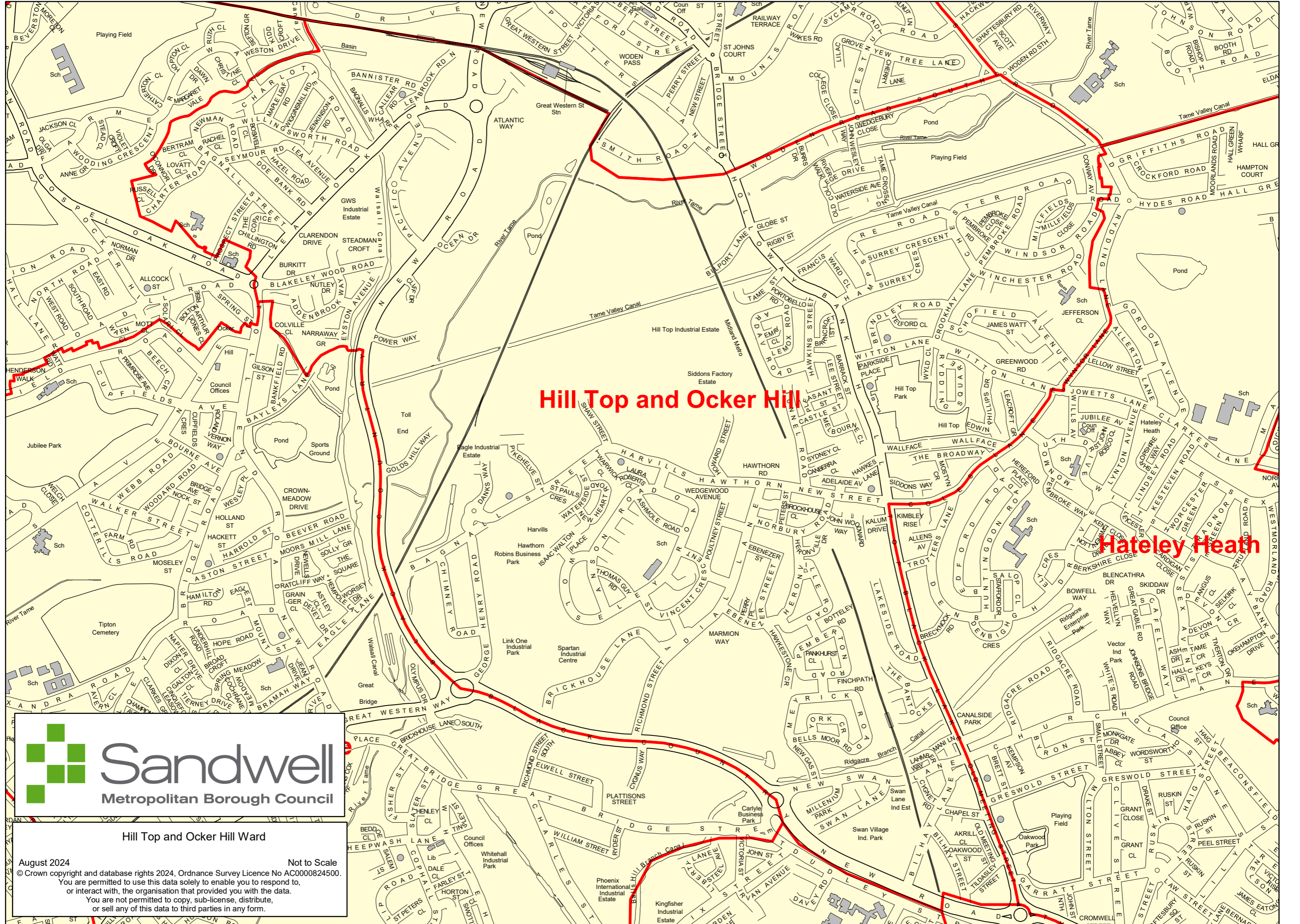
Hateley Heath Ward

August 2024
© Crown copyright and database rights 2024, Ordnance Survey Licence No AC0000824500.
Not to Scale
You are permitted to use this data solely to enable you to respond to, or interact with, the organisation that provided you with the data.
You are not permitted to copy, sub-license, distribute, or sell any of this data to third parties in any form.

11.

Proposed Hill Top and Ocker Hill Ward





Hill Top and Ocker Hill

Hateley Heath



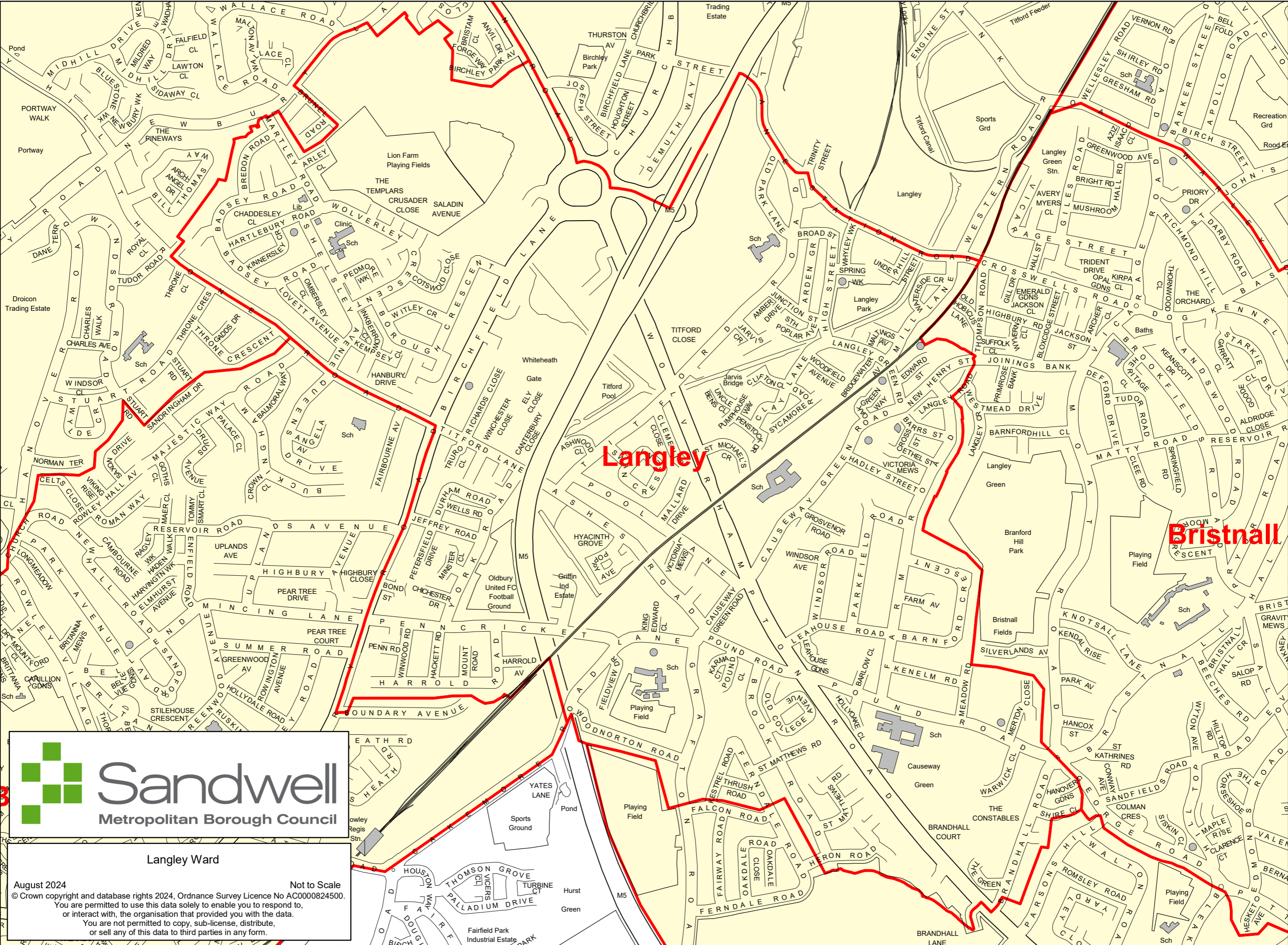
Hill Top and Ocker Hill Ward

August 2024
© Crown copyright and database rights 2024, Ordnance Survey Licence No AC0000824500.
Not to Scale
You are permitted to use this data solely to enable you to respond to, or interact with, the organisation that provided you with the data.
You are not permitted to copy, sub-license, distribute, or sell any of this data to third parties in any form.

12.

Proposed Langley Ward





Langleys Ward

August 2024 Not to Scale
© Crown copyright and database rights 2024, Ordnance Survey Licence No AC0000824500.
You are permitted to use this data solely to enable you to respond to, or interact with, the organisation that provided you with the data.
You are not permitted to copy, sub-license, distribute, or sell any of this data to third parties in any form.

13.

Proposed Newton and Valley Ward



Charlton and Grove Vale

Newton and Valley



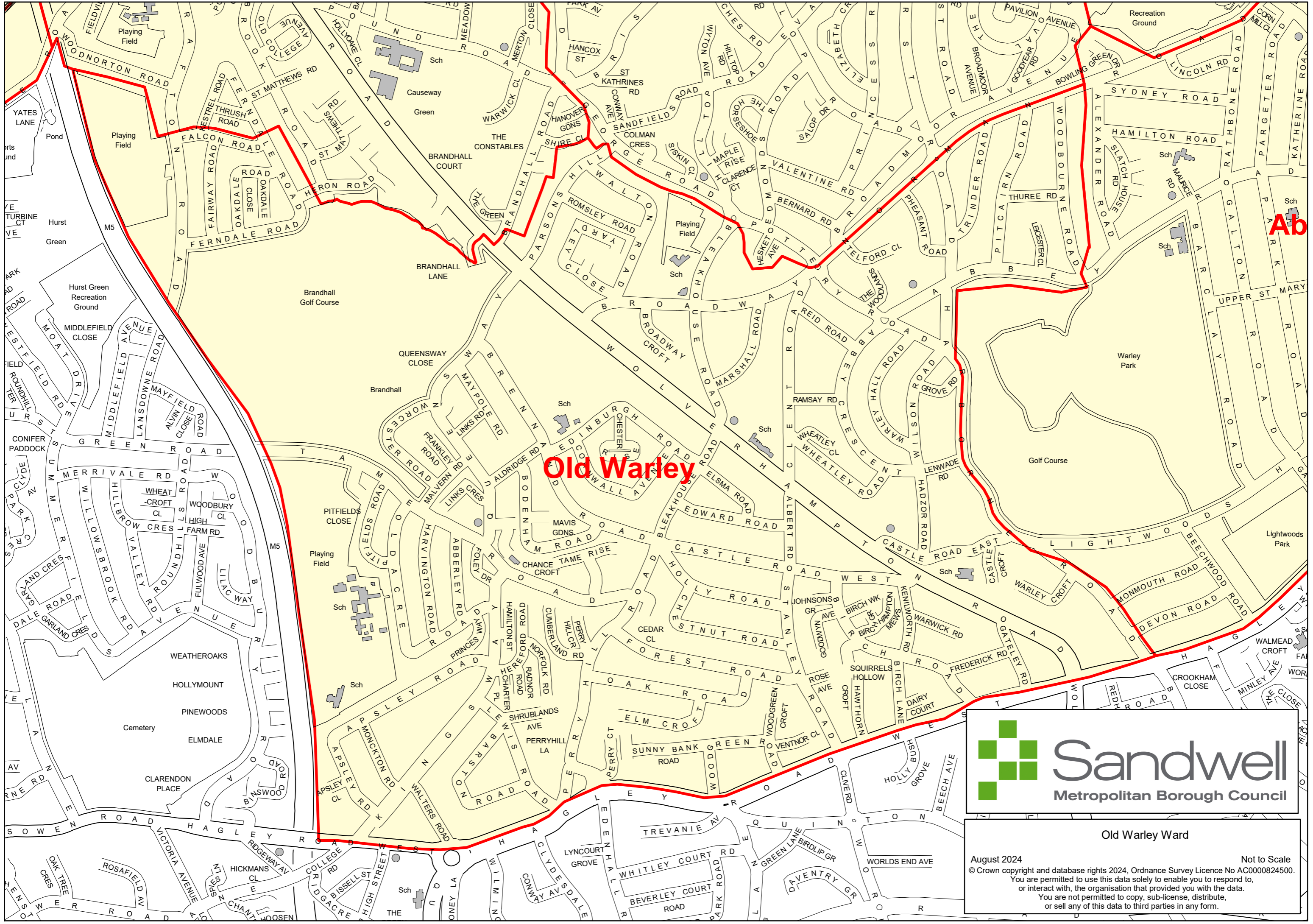
Newton and Valley Ward

August 2024
© Crown copyright and database rights 2024, Ordnance Survey Licence No AC0000824500. Not to Scale
You are permitted to use this data solely to enable you to respond to, or interact with, the organisation that provided you with the data.
You are not permitted to copy, sub-license, distribute, or sell any of this data to third parties in any form.

14.

Proposed Old Warley Ward





Ab

Old Warley

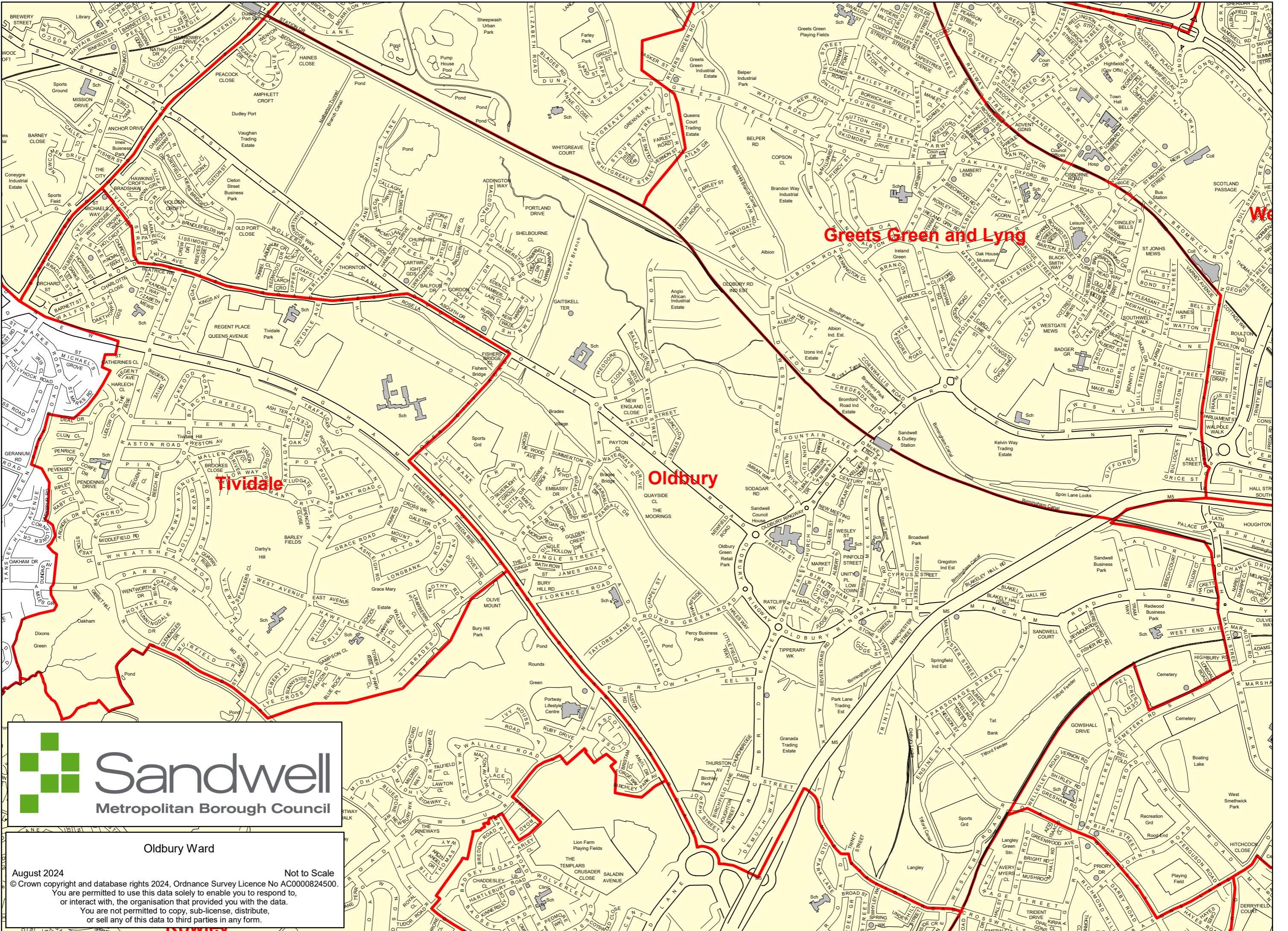


Old Warley Ward
August 2024
© Crown copyright and database rights 2024, Ordnance Survey Licence No AC000824500.
You are permitted to use this data solely to enable you to respond to, or interact with, the organisation that provided you with the data.
You are not permitted to copy, sub-license, distribute, or sell any of this data to third parties in any form.
Not to Scale

15.

Proposed Oldbury Ward





Sandwell
Metropolitan Borough Council

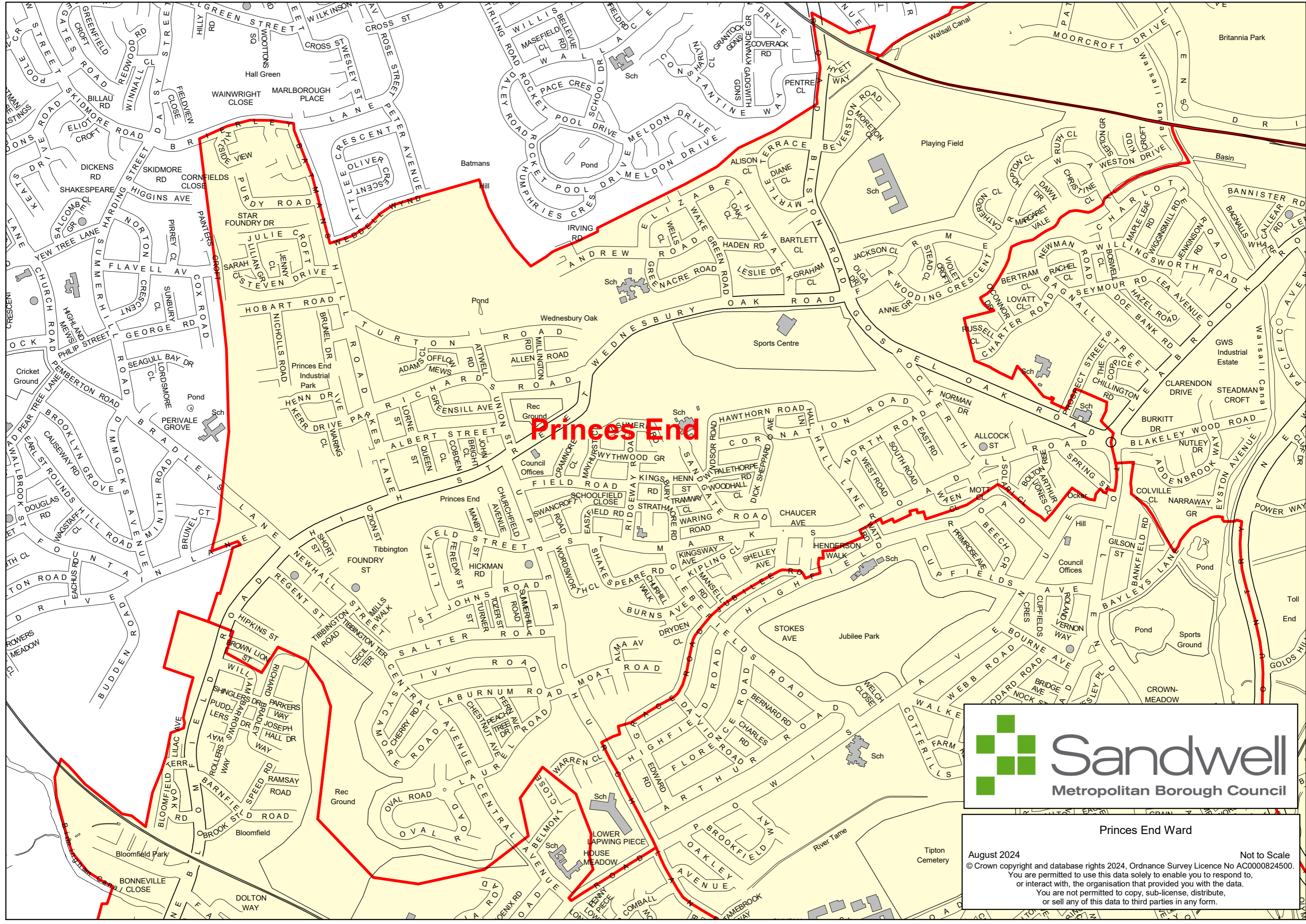
Oldbury Ward

August 2024 Not to Scale
© Crown copyright and database rights 2024, Ordnance Survey Licence No AC0000824500.
You are permitted to use this data solely to enable you to respond to, or interact with, the organisation that provided you with the data.
You are not permitted to copy, sub-license, distribute, or sell any of this data to third parties in any form.

15.

Proposed Princes End Ward





Princes End



Princes End Ward

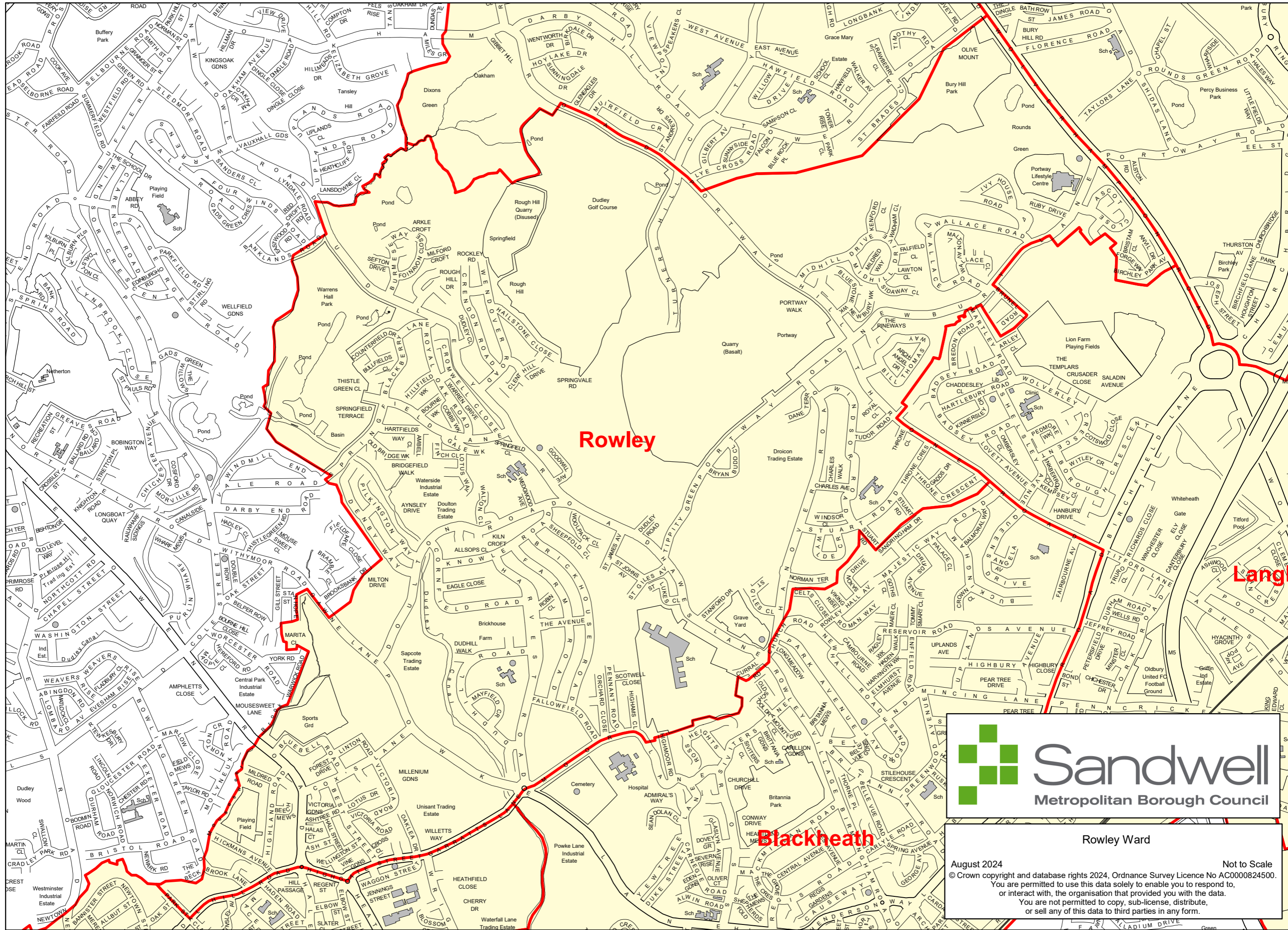
August 2024 Not to Scale

© Crown copyright and database rights 2024, Ordnance Survey Licence No AC0000824500.
You are permitted to use this data solely to enable you to respond to, or interact with, the organisation that provided you with the data.
You are not permitted to copy, sub-license, distribute, or sell any of this data to third parties in any form.

17.

Proposed Rowley Ward





Rowley Ward

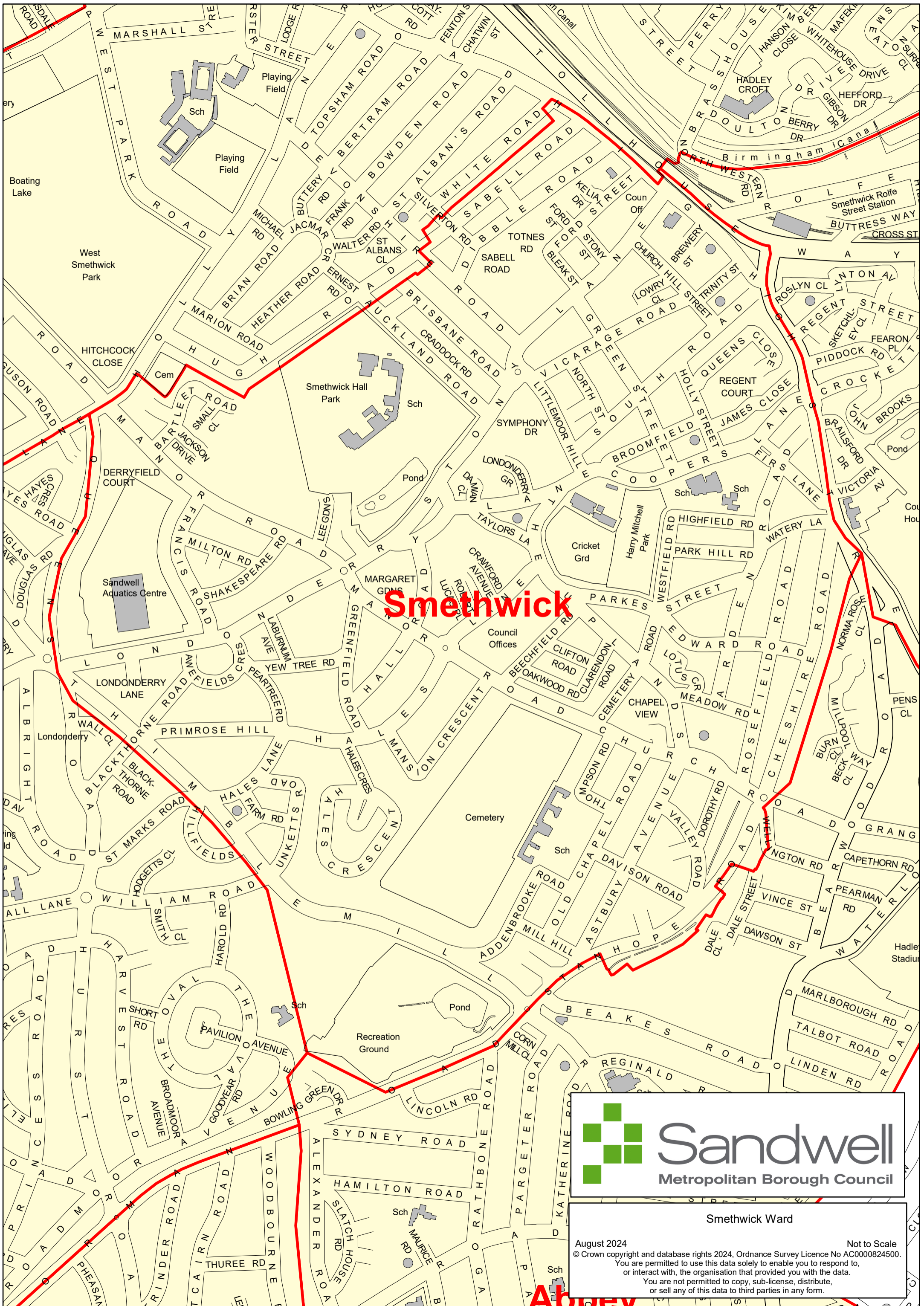
August 2024 Not to Scale

© Crown copyright and database rights 2024. Ordnance Survey Licence No AC0000824500.
You are permitted to use this data solely to enable you to respond to, or interact with, the organisation that provided you with the data.
You are not permitted to copy, sub-license, distribute, or sell any of this data to third parties in any form.

18.

Proposed Smethwick Ward





Smethwick



Smethwick Ward

August 2024

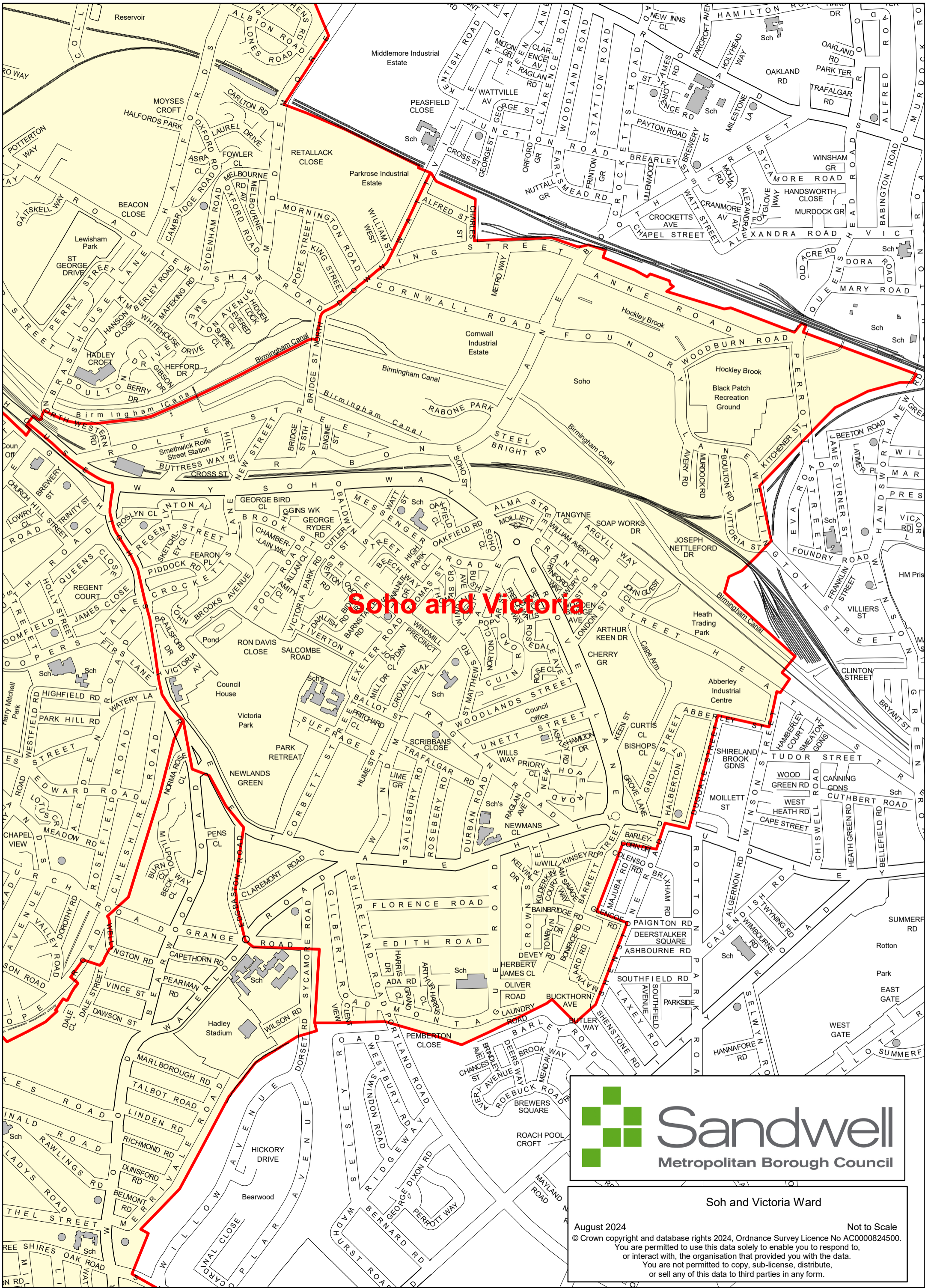
Not to Scale

© Crown copyright and database rights 2024, Ordnance Survey Licence No AC0000824500. You are permitted to use this data solely to enable you to respond to, or interact with, the organisation that provided you with the data. You are not permitted to copy, sub-license, distribute, or sell any of this data to third parties in any form.

19.

Proposed Soho and Victoria Ward





Soho and Victoria



Soho and Victoria Ward

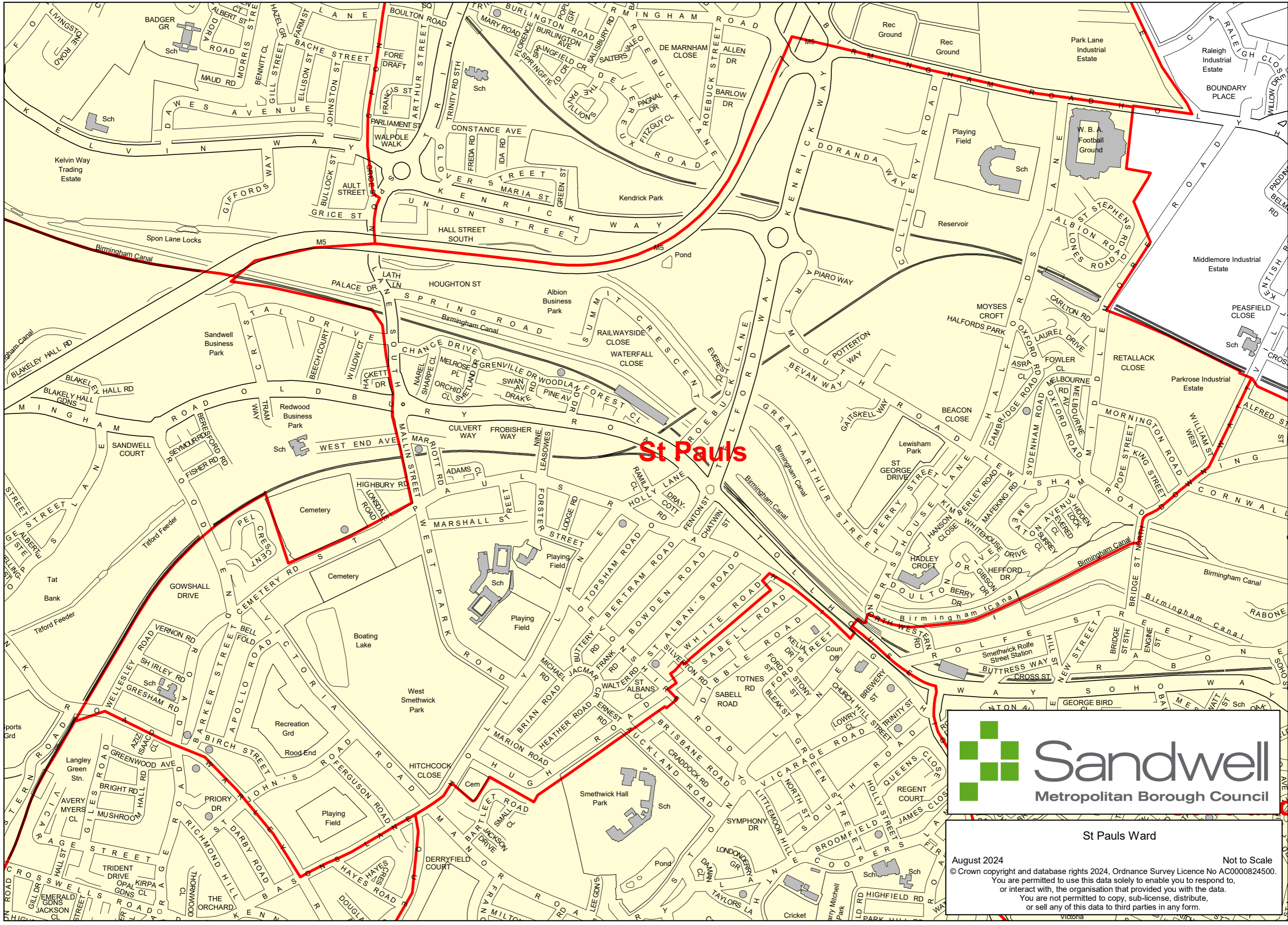
August 2024 Not to Scale

© Crown copyright and database rights 2024, Ordnance Survey Licence No AC0000824500.
You are permitted to use this data solely to enable you to respond to, or interact with, the organisation that provided you with the data.
You are not permitted to copy, sub-license, distribute, or sell any of this data to third parties in any form.

20.

Proposed St Pauls Ward





St Pauls



St Pauls Ward

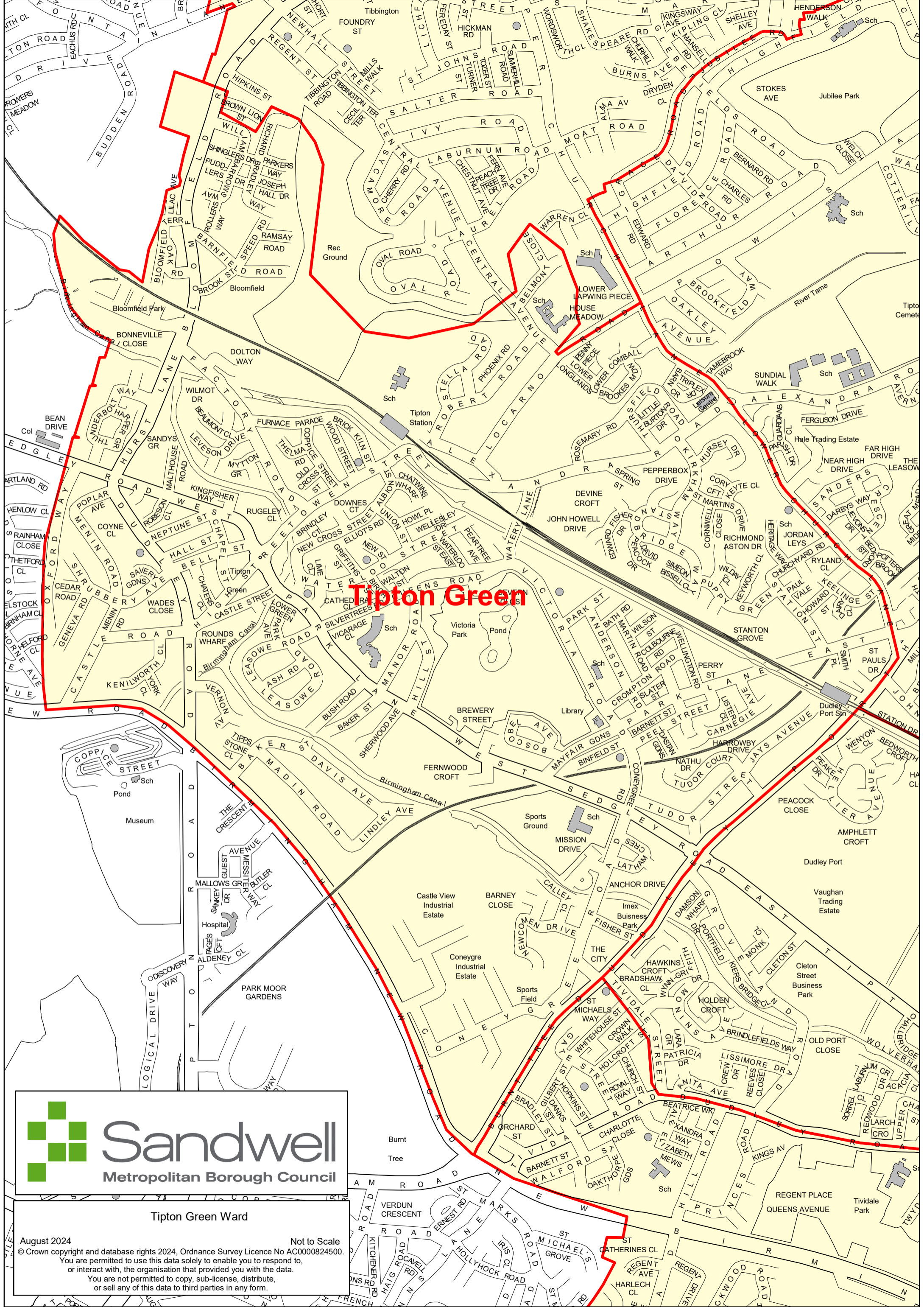
August 2024 Not to Scale

© Crown copyright and database rights 2024, Ordnance Survey Licence No AC0000824500.
You are permitted to use this data solely to enable you to respond to, or interact with, the organisation that provided you with the data.
You are not permitted to copy, sub-license, distribute, or sell any of this data to third parties in any form.

21.

Proposed Tipton Green Ward





Tipton Green



Tipton Green Ward

August 2024
© Crown copyright and database rights 2024, Ordnance Survey Licence No AC0000824500.
Not to Scale
You are permitted to use this data solely to enable you to respond to, or interact with, the organisation that provided you with the data.
You are not permitted to copy, sub-license, distribute, or sell any of this data to third parties in any form.

22.

Proposed Tividale Ward

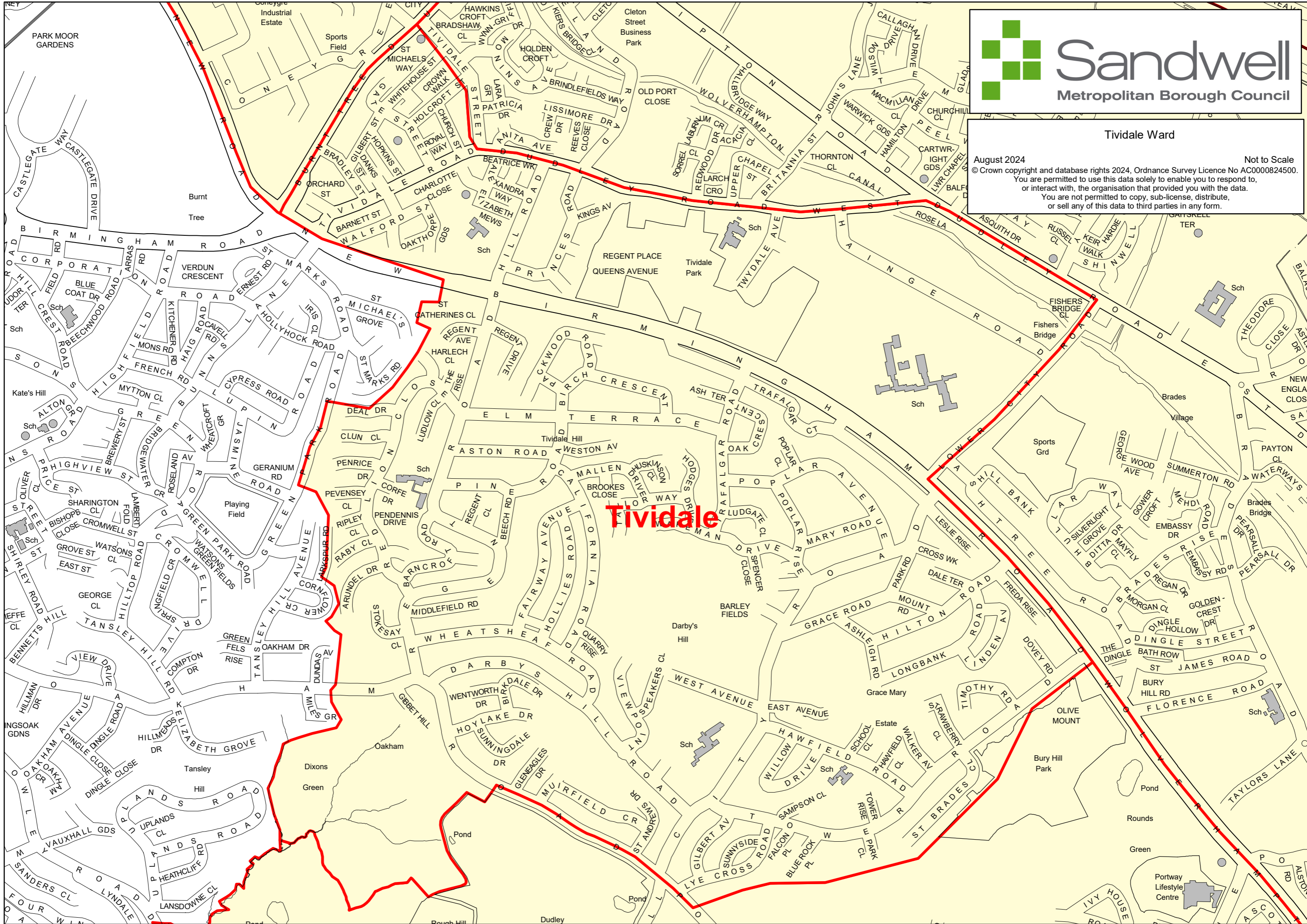




Tividale Ward

August 2024 Not to Scale

© Crown copyright and database rights 2024, Ordnance Survey Licence No AC0000824500. You are permitted to use this data solely to enable you to respond to, or interact with, the organisation that provided you with the data. You are not permitted to copy, sub-license, distribute, or sell any of this data to third parties in any form.



23.

Proposed Wednesbury Ward

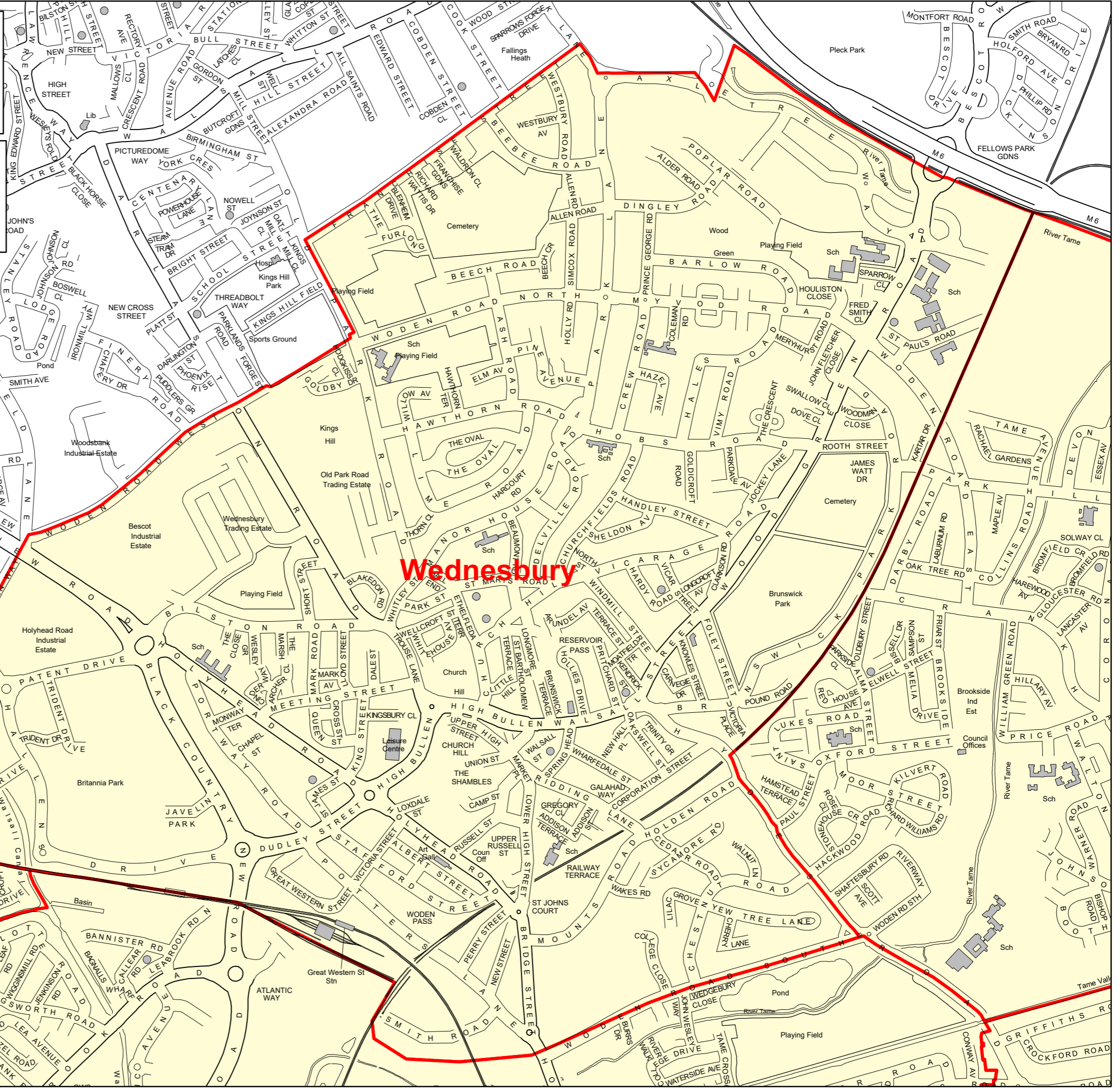




Sandwell
Metropolitan Borough Council

Wednesbury Ward

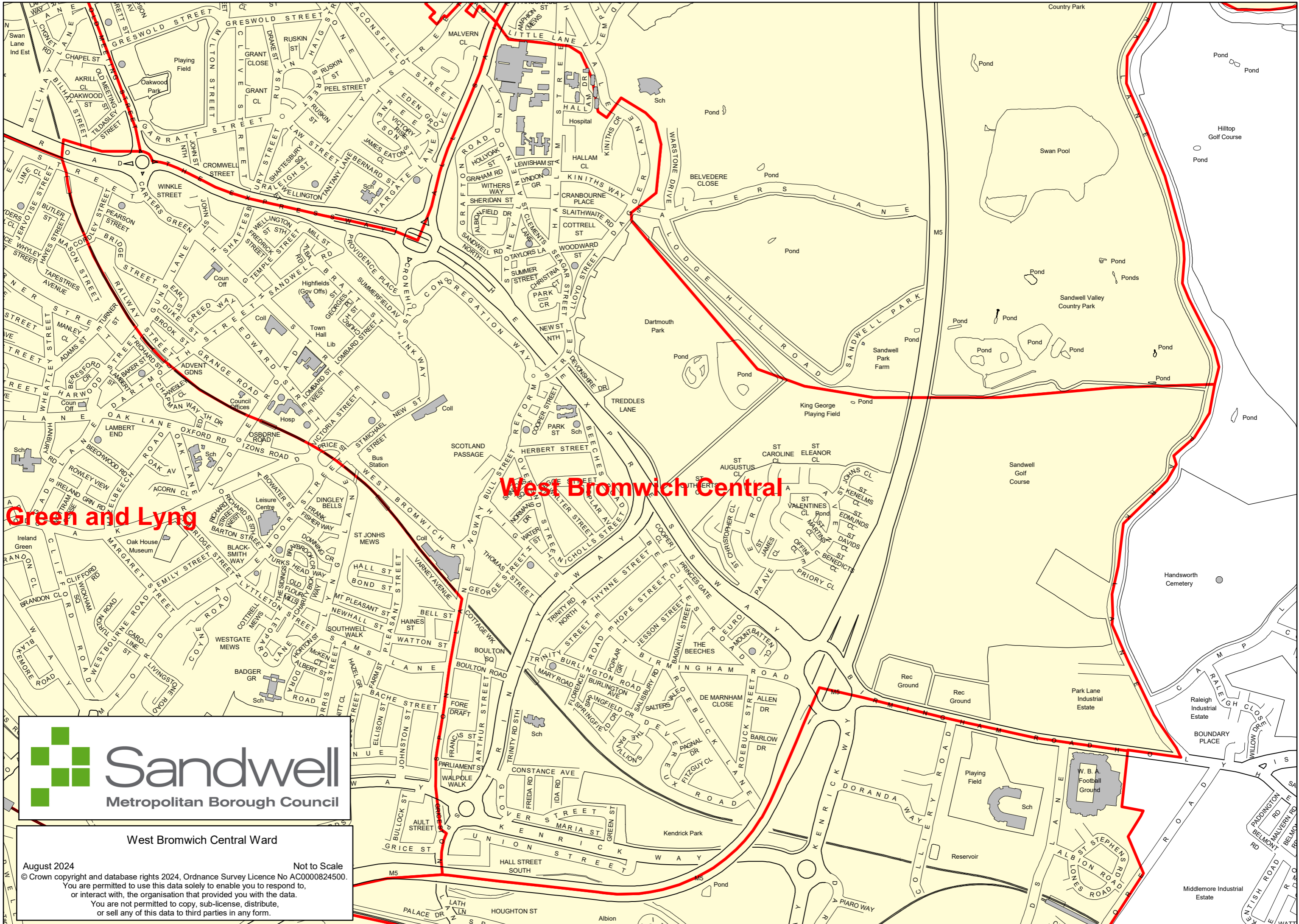
August 2024
© Crown copyright and database rights 2024, Ordnance Survey Licence No AC0000824500.
You are permitted to use this data solely to enable you to respond to, or interact with, the organisation that provided you with the data.
You are not permitted to copy, sub-license, distribute, or sell any of this data to third parties in any form.



24.


Proposed West Bromwich Central Ward





Green and Lyng

West Bromwich Central



West Bromwich Central Ward

August 2024 Not to Scale
© Crown copyright and database rights 2024, Ordnance Survey Licence No AC0000824500.
You are permitted to use this data solely to enable you to respond to, or interact with, the organisation that provided you with the data.
You are not permitted to copy, sub-license, distribute, or sell any of this data to third parties in any form.